

**PLAN MUNICIPAL DE
PREVENCIÓN E DEFENSA
CONTRA OS INCENDIOS
FORESTAIS DO CONCELLO DE
GUNTÍN**



Xullo 2022

ÍNDICE

1	INTRODUCCIÓN	1
1.1	Antecedentes e xustificación	1
1.2	Obxectivos	2
1.3	Aprobación do Plan Municipal de Prevención e Defensa Contra Incendios Forestais	3
2	ÁMBITO TERRITORIAL	4
2.1	Situación, límites e superficies	4
2.2	Parroquias e núcleos de poboación	5
2.3	Caracterización do medio natural	6
2.3.1	Topografía	6
2.3.2	Climatoloxía	7
2.3.3	Edafoloxía	7
2.3.4	Hidroloxía	10
2.3.6	Flora	10
2.3.7	Fauna	12
2.4	Espazos naturais protexidos	14
3	ANÁLISE DO RISCO DE INCENDIOS	14
3.1	Histórico de incendios	15
3.1.1	Número de incendios e superficie queimada	15
3.1.2	Parroquias de Alta Actividade Incendiaria (PAAI)	20
3.1.3	Activación do PEIFOGA en situación 2	22
4	XESTIÓN DA BIOMASA	27
4.1	Definición das redes secundarias de faixas de xestión de biomasa	27
4.1.1	Perimetral ao solo urbano, núcleo rural e urbanizable	28
4.1.2	Arredor das edificacións destinadas ás persoas, vivendas illadas, urbanizacións, depósitos de lixo, cámpings, gasolineras e parques e instalacións industriais situados a menos de 400 metros do monte e arredor das edificacións illadas destinadas ás persoas	29
4.2	Xestión da biomasa en pistas, vías, camiños, estradas de titularidade municipal	29
4.3	Xestión da biomasa nos montes de titularidade municipal	30
4.4	Relación de parcelas afectadas	30

ANEXOS

- 1 Relación de parcelas afectadas

PLANOS

- 1 Plano de Situación
- 2 Rede de defensa contra os incendios forestais
 - 2.1 Rede secundaria de faixas de xestión da biomasa perimetral ao solo urbano, núcleo rural e urbanizable, e arredor das edificacións illadas

MEMORIA

1 INTRODUCCIÓN

1.1 Antecedentes e xustificación

O monte constitúe un patrimonio esencial para o desenvolvemento sustentable de Galicia, onde os terreos de monte constitúen máis do 65% da súa superficie e onde integrados con eles hai 313 concellos cuns 31.550 núcleos de poboación.

Mais o importante valor que o monte desempeña para a nosa sociedade no seu conxunto vén sendo ameazado pola propagación de incendios forestais, afectando á súa riqueza ambiental e paisaxística e ás actividades agroforestais que se desenvolven nel.

Esta situación débenos facer conscientes de que os incendios forestais no medio rural constitúen unha grave ameaza para calquera política de desenvolvemento rural, ademais de comprometer a sustentabilidade económica e social de Galicia.

Os terreos forestais e as súas zonas de influencia teñen unha configuración específica que dificulta a súa protección contra os incendios forestais; entre outras, estas características son a fragmentación da propiedade, o desequilibrio entre zonas, o abandono da agricultura, a ganadería extensiva sen control e a progresiva transformación das parcelas agrícolas fragmentadas en terreos de monte, o que deu lugar a unha progresiva desorde do territorio incrementando a ameaza derivada dun incendio forestal.

O *Estatuto de autonomía de Galicia* no artigo 27.10 e a *Constitución de 1978* nos artigos 148.1.8 e 149.1.23 determinan o marco normativo xeral de referencia en materia de prevención e incendios forestais. A *Lei 43/2003, de 21 de novembro, de montes*, atribúe á Comunidade Autónoma a facultade para desenvolver os aspectos de defensa contra incendios forestais dotando dun marco regulador legislativo que contribúe a fortalecer a seguridade xurídica das administracións públicas galegas e dos cidadáns na prevención e defensa contra os incendios forestais.

A *Lei 7/2012, do 28 de xuño, de montes de Galicia*, ten por obxecto establecer o marco normativo

dos montes e terreos forestais existentes na Comunidade Autónoma de Galicia, e será aplicable a todos os montes ou terreos forestais do territorio.

A *Lei 3/2007, do 9 de abril, de prevención e defensa contra os incendios forestais de Galicia*, estrutura o planeamento de defensa do espazo rural fronte aos incendios forestais, en varios niveis: galego, de distrito, municipal e inframunicipal. No seu *artigo 7* atribúe a competencia dos concellos de elaborar e aprobar os plans municipais de prevención e defensa contra os incendios forestais, adoptar as medidas de prevención de incendios forestais que lles correspondan en terreos que lles sexan da súa titularidade, ordenar a execución das obras necesarias para conservar e manter o solo e a biomasa vexetal nas condicións precisas que eviten os incendios, e de forma máis concreta a ordenación e execución subsidiaria da xestión da biomasa, así coma o deber de xestionar as redes secundarias de faixas de xestión de biomasa e as faixas laterais das redes viarias da súa titularidade.

Neste marco, o planeamento a nivel municipal integrará nos plans de emerxencias municipais as actuacións de prevención e defensa contra os incendios forestais, con arranxo ó previsto na lexislación de emerxencias, sendo a *Lei 17/2015, do 9 de xullo, do Sistema Nacional de Protección Civil*, a *Lei 5/2007, do 7 de maio, de emerxencias de Galicia* (Platerga) e o Plan especial de protección civil ante emerxencias por incendios forestais na Comunidade Autónoma de Galicia (Peifoga).

1.2 Obxectivos

O obxectivo principal do presente Plan Municipal de Prevención e Defensa contra Incendios Forestais, en cumprimento do establecido na *Lei 3/2007*, é a definición da rede de faixas secundarias de xestión de biomasa, formadas por un conxunto de parcelas lineais do territorio estratexicamente localizadas, e garantir o control e a eliminación total ou parcial da biomasa forestal, mediante técnicas silvícolas axeitadas, co fin principal de reducir o risco de incendio e protexer a seguranza das persoas.

Este obxectivo fundamental concrétase nunha serie de accións sobre o territorio que buscan

organizar a xestión da biomasa en zonas estratéxicas, especialmente aquelas declaradas de alto risco de incendio, unido á construción e mantemento de faixas exteriores de protección de zonas poboadas, o tratamento de áreas forestais nun esquema de intervención segundo modelos silvícolas previamente establecidos, no ámbito da defensa de persoas e bens e a defensa dos montes.

A redacción do presente Plan pretende, por tanto, aportar un documento que conteña as accións necesarias para a defensa contra os incendios forestais efectuando unha análise da situación actual, e establece unha zonificación do territorio como marco das directrices de actuación a realizar para acadar os obxectivos propostos.

1.3 Aprobación do Plan Municipal de Prevención e Defensa Contra Incendios Forestais

É competencia dos concellos elaborar e aprobar os plans municipais de prevención e defensa contra os incendios forestais, e integralos nos plans de emerxencias municipais, de acordo co previsto na lexislación galega de emerxencias.

Os plans deberán ser redactados por técnicos competentes en materia forestal.

A estrutura deste plan, ven definida no *artigo 16 da Lei 3/2007*, e axustarase ás directrices que estableza a normativa aplicable en materia de emerxencias.

Será a dirección xeral competente en materia forestal quen emita informe preceptivamente e con carácter vinculante sobre os plan municipais de prevención e defensa contra os incendios forestais antes da súa aprobación. O ámbito do plan poderá ser de todo o concello ou ilo desenvolvendo por zonas.

A coordinación e a xestión do planeamento municipal de prevención e defensa contra os incendios forestais compétenlle a alcaldía. A elaboración, execución e actualización deste planeamento ten carácter obrigatorio.

Os plans municipais de prevención e defensa contra os incendios forestais deberán adaptarse ao disposto nesta Lei nun prazo de cinco anos desde a súa entrada en vigor.

2 ÁMBITO TERRITORIAL

O marco xeográfico obxecto do presente Plan Municipal de Prevención e Defensa Contra os Incendios Forestais é o concello de Guntín, localizado na provincia de Lugo, dentro do Distrito Forestal IX Lugo-Sarria.

2.1 Situación, límites e superficies

Situación

O concello de Guntín sitúase na provincia de Lugo. As súas coordenadas xeográficas son:

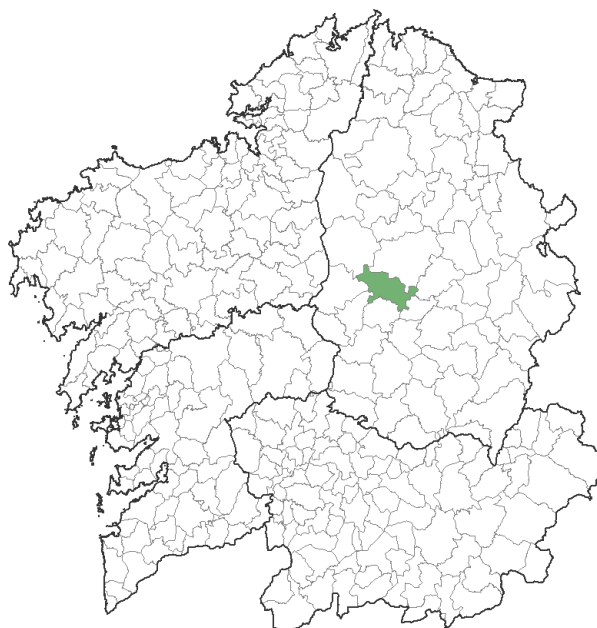
- Latitude: 42°54'2,89"N
- Lonxitude: 7°39'28,84"W

Límites

- Norte: concellos de Friol e Lugo.
- Oeste: concellos de Friol, Palas de Rei e Monterroso.
- Sur: concellos de Portomarín e O Páramo.
- Leste: concellos de O Páramo e O Corgo.

Superficie

Ten unha extensión de 154,8 km².



Mapa 1 Localización do concello

2.2 Parroquias e núcleos de poboación

O concello distribúese en 31 parroquias que se relacionan na seguinte táboa:

Parroquia	Superficie	Habitantes
Castelo de Pallares (S. Salvador)	672,33	124
Costante (S. Miguel)	507,06	72
Entrambasaugas (Santiago)	1409,22	150
Ferreira de Pallares (Sta. María)	1114,47	96
Santa María de Ferroi (Sta. María)	207,17	74
Ferroi (Santiago)	589,59	168
Franco (S. Salvador)	589,10	85
Gomelle (Santiago)	475,28	68
Golos (Sta. Cruz)	387,30	97
Guntín de Pallares (S. Salvador)	318,68	283
Lamela (Sta. Mariña)	653,78	80
San Mamede de Lousada (S. Mamede)	292,33	89
Lousada (Sta. Eulalia)	172,07	70
San Cibrao de Monte de Meda (S. Cibrao)	288,86	45
Monte de Meda (S. Martiño)	413,93	81
Mosteiro (Sta. María)	697,81	114
A Mota (Sto. Estevo)	415,18	76
Mougán (Sta. María Madanela)	562,94	80
Navallos (S. Pedro)	276,28	32
Ourol (S. Xulián)	353,13	54
Piñeirás (S. Mamede)	172,11	52
Pradedá (Sta. Eulalia)	757,03	223
San Romao da Retorta (S. Romao)	521,25	83
Santa Cruz da Retorta (Sta. Cruz)	524,26	49
Santa Euxea (S. Xoán)	217,49	35
Sirvián (Sta. María)	562,58	51
Vilamaior de Negral (S. Lourenzo)	901,07	75
Vilameá (S. Martiño)	549,09	64
Vilamerelle (S. Vicente)	118,30	26
Vilarmao (S. Miguel)	202,71	33
Zolle (Sta. María)	547,91	89

Táboa 1 Táboa de parroquias e habitantes (Fonte: IGE)

*Superficie en hectáreas



Mapa 2 Mapa de parroquias

2.3 Caracterización do medio natural

2.3.1 Topografía

O concello de Guntín se atopa na zona centro da provincia de Lugo. Dende o punto de vista do relevo, localízase na chamada altiplanicie lucense. As súas altitudes van dende os 335 ata os 788 m. Oscilando as súas altitudes medias entre os 400 e os 600 m. Entre as principais elevacións pódense citar: O Picato (788 m), Pena do Cotillo (712 m) ou Pena de Fornos (707 m). Outros montes son Entrambasaugas, Vilamaior de Negral, Santa Cruz, Grolos, Ladairo ou Pradeda.

En canto ás pendentes, de forma xeral o concello presenta uns valores suaves, excepto na conca media - baixa do río Ferreira (afluente do río Miño), e na desembocadura do río Lavadoiro e Arroio Seco, xa que os vales destes ríos encáixanse nas ladeiras dos montes próximos. Tamén se aprecian pendentes elevadas nas marxes do río Miño e no límite norte do municipio, onde se atopan os picos máis altos.

Estas terras enmárcanse no val fluvial do río Miño, que forma o límite oriental do municipio.

Precisamente, o seu paso por Guntín, o encaixonamento empeza a ser bastante profundo, o que leva consigo un descenso no nivel dos afluentes e fai que estes se encaixen, a súa vez, de forma pronunciada, alterando profundamente o nivel da meseta.

2.3.2 Climatoloxía

O seu clima responde ben ao que Pérez Alberti e Guitián Rivera denominaron oceánico continental, e que abarca unha boa parte do interior da provincia de Lugo (os trazos de continentalidade son tenues, e encádranse dentro do macroclima oceánico de Galicia). As temperaturas medias son suaves (11,9 °C de media anual) e caracterízanse por uns invernos fríos (a media de decembro, xaneiro e febreiro supera en pouco os 6 °C) e veráns cálidos (18,3 °C no mes de agosto), cunha oscilación térmica anual tamén moderada (11,9 °C). Esta relativa suavidade das medias enmascara o rigor das temperaturas extremas, especialmente durante os invernos, cando as xeadas son bastante frecuentes. As precipitacións son tamén bastante típicas dun clima oceánico, relativamente abundantes (1.104 mm de choiva ao ano), caendo en máis de dúas terceiras partes nos meses de outono e inverno (de outubro a marzo), na primavera e especialmente no verán fanse máis escasas, o que, debido a un sensible aumento de temperaturas nas mesmas datas, fai que desde maio a setembro, ambos inclusive, haxa déficit de precipitacións, ao ser estas superadas pola evapotranspiración. De todos os xeitos, a alza das temperaturas fai que o municipio sexa xa o límite setentrional do cultivo da vide ao longo do val do Miño.

2.3.3 Edafoloxía

O municipio forma parte de numerosos dominios e unidades xeográficas que se expoñen a continuación:

Dentro do dominio Olo de Sapo pódese atopar a unidade xeográfica Capas De La Garganta formada por intercalación de ampelitas e liditas ou ben de lousas grises con cloritóide. Estas rochas metamórficas de lousas e cuarcitas, presentan porosidade intergranular, fisuración e grao

de permeabilidade de moi baixa a impermeable.

Tamén dentro deste dominio xeográfico pero dentro da unidade xeográfica Capa De Los Montes, pódense atopar lousas grises con intercalación de cuarcitas e areniscas alternando lousas, filitas negras (xistos micáceos con cuarzos azulados) e cuarcitas feldespáticas. Poden alcanzar gran espesor, incluso de 700 m. Ás veces presentan na base samitas tinguidas de vermello.

Nesta mesma capa De Los Montes tamén se pode atopar microconglomerado arcósico con cuarzos azuis e cuarcitas.

Outra unidade xeográfica con este mesmo dominio é a cuarcita armoricana formada tamén por rochas metamórficas de lousas e cuarcitas con fisuración, grao de permeabilidade media - baixa e alterabilidade moi baixa.

A unidade xeográfica Pizarras de Luarca de lousas grises e negras tamén aparece dentro deste dominio Ollo de Sapo nos límites suroeste e oeste do municipio.

Depósitos Aluviais son a unidade xeográfica que se atopa formando parte do dominio de Depósitos Cuaternarios. Con porosidade intergranular, alto grao de permeabilidade e alto risco de inundación.

Unha boa parte da superficie da zona central e oriental do municipio está formada pola unidade xeográfica Terciario da Conca de Sarria pertencente o dominio de Depósitos Terciarios. Con porosidade intergranular, grao de permeabilidade alta e risco de encharcamento.

No dominio do Manto de Mondoñedo atópase o grupo Cándana, con cuarcitas de Cándana inferior con lousas e cuarcitas. Presentan fisuración, grao de permeabilidade media - baixa e alterabilidade moi baixa. Neste mesmo grupo tamén se atopan Pizarras de Cándana con lousas e areniscas.

No caso da unidade xeográfica do Macizo de Hombreiro con Granito de Dúas Micas pertencente o dominio de Granitos de Afinidade Alcalina, existe variedade de facies por variación da porcentaxe en biotita e moscovita. Ten un complexo filoniano ben desenvolvido de tipo hidrotermal e neumatolítico. Inclúen diferenciados cuarzo feldespáticos con porcentaxes variables de turmalina, granate e moscovita.

Nos extremos este e sueste do concello encóntrase o Macizo de Neira con granitoides biotífticos de granitos tardíos con megacristais ou ben de granitodiorita tardía. Pertencen ó dominio do Granito de Afinidade Calcoalcalina e está formado por rochas graníticas de granitoides calcoalcalinos.

No dominio Precámbrico aparecen dentro da unidade xeolóxica da Serie de Vilalba, tramo inferior (serie Alba), cuarcitas alternantes con xistos mosco - biotífticos, xistos micacífticos con estaucolita, granate e cuercitas micáceas ou lousas con xistos biotífticos, areniscas e gneises anfíbolífticos con granate. Trátase de rochas metamórficas con porosidade intergranular, fisuración e grao de permeabilidade de media - baixa no caso dos xistos mosco - biotífticos a moi baixa - impermeable no caso dos xistos micacífticos e das lousas con xistos biotífticos, areniscas e gneises anfíbolífticos.

- Nas zonas de menor cota no Monte Ladairo entre Guntín e Pradeda os solos vense afectados polo nivel freático, así aparecen chans con pseudogley e gley - podsol.
- O Lhem Pardo atópase en moita menor proporción, na parroquia de Navallos e Vega Parda Alóctona as beiras do río Miño. Na súa maior parte son terras de textura franco - areosa, con algunhas zoas francas. A maior parte do Concello ten estados erosivos de grado 1 (perdas do solo entre 0 e 5 tm /ha/año) e o grado 5 (perda de solo maior de 50 tm/ha/año) tan só se alcanza en lugares puntuais de forte pendente e sometidos a profundas transformacións, en particular repoboacións forestais intensivas, nas proximidades do núcleo de Guntín.

As terras Pardas ocupan máis da metade da superficie dentro do concello. Así encóntrase terra parda eutrófica, sobre todo na metade sur, terra parda podsolizada nas parroquias de Lamela, Gomelle e Monte de Meda e terra parda de Gley bordeando o Monte Cotoroso. Son solos aptos para acoller e sustentar diversos cultivos, e tamén para a formación de pradairos naturais. En segundo lugar en canto a súa relevancia o constitúen os solos Ranker (pardo, distrófico e gris limoso), que se sitúan preferentemente nas zonas máis montañosas: Monte do Picato, Monte Cotoroso, Pena dos Fornos, etc.

2.3.4 Hidroloxía

O concello de Guntín enmárcase no val fluvial do río Miño, que forma o límite oriental do concello. Dentro dos afluentes do Miño o seu paso por Guntín, destaca o río Ferreira, que constitúe o límite municipal con Palas e Portomarín, desembocando no remate do embalse de Belesar, véndose afectado o seu tramo final por este feito. A maior parte do termo municipal está ocupado polos afluentes do río Ferreira, pola marxe esquerda, entre os que o de maior caudal é o do río Levadoiro. A zona este do municipio está ocupada por ríos e arrosos que desembocan directamente no río Miño. Entre estes destaca o río Colmeiro.

No plan hidrolóxico da Confederación Hidrográfica do Norte, non se observan zoas con risco de inundación. Ademais, segundo o Plan Hidrolóxico Norte I, ningún dos cursos de auga do municipio está incluído como tramo de río de interese Medioambiental nin como tramo de río de interese Natural, e non hai ningunha figura de especial protección ambiental. Tampouco hai áreas que necesiten rexeneración forestal, conservación de solos, nin protección de acuíferos.

2.3.6 Flora

Bioxeograficamente, Galicia encádrase dentro do Reino Holártico e segundo a tipoloxía corolóxica adoptada por Rodríguez Guitián e Ramil Rego (2008), considérase que se inclúe integramente na Provincia Atlántica Europea, pertencente á Subrexión Atlántica - Europea da Rexión Eurosiberiana. Dentro desta unidade o municipio atópase dentro da subprovincia Cántabro - Atlántica, que de forma xeral presenta áreas de forte influencia oceánica e invernos pouco rigorosos. Dentro do territorio Cántabro - Atlántico de Galicia o municipio de Guntín atópase integrado polo Subsector Ulloa - Deza e o Subsector Ourensano - Lugués dentro do sector Galaico - Interior.

En canto á vexetación potencial, dentro do territorio defínense dous pisos bioclimáticos que son o montano e o colino. A maior parte da superficie está formada pola serie 8D montana galaico portuguesa acidófila do carballo (*Quercus robur*), *Vaccinio myrtilli* - *Querceto roboris sigmetum* isto significa que de xeito ideal a vexetación potencial do Concello serían bosques de carballos

(*Quercus robur*) crescendo sobre solos ácidos e como especie acompañante determinante a arandeira (*Vaccinium myrtillus*). A etapa inmediatamente anterior ó bosque serían piorneiras e igualmente se atopan as carballeiras. Como etapa anterior atópanse queirogais de menor porte con especies que soportan mellor solos pobres e de menor potencia. A superficie boscosa se atopa actualmente moi restrinxida aínda que atópanse manchas en áreas de maior pendente (por exemplo en torno o río Ferreira) e polo tanto de máis difícil explotación ou cultivo. Actualmente a maior parte da superficie son prados e pasteiros.

O resto do concello, que corresponde as partes máis baixas, con maior desnivel, que conservan superficies boscosas máis extensas e en mellor estado de conservación, viría determinado pola serie 8C colina galaico - portuguesa acidófila do carballo, coa asociación principal *Rusco aculeati* - *Querceto roboris* - *sigmetum* que son os bosques dominados por quercíneas caducifolio - marcescentes (*Quercus pyrenaica*, *Quercus robur*) desenvolto maioritariamente sobre solos pobres en nutrientes dentro dos pisos termotemperado, mesotemperado e supratemperado inferior, en ombroclimas, neste caso, subhúmidos. Deste xeito, nestas zoas seguen predominando os carballos como árbores dominantes pero as especies acompañantes varían lixeiramente aparecendo o rusco (*Rusco aculeatus*) en substitución da arandeira.

Aínda que os carballos son os árbores dominantes podemos encontrar outras especies acompañantes como o cerquiño (*Quercus pyrenaica*) en zonas máis secas ou castigadas por incendios, o bidueiro (*Betula celtiberica*) en áreas máis frías e húmidas a maior altitude o como especie pioneira. Igualmente podemos atopar castiñeiros (*Castanea sativa*), que nalgúns puntos é dominante. É sinxelo encontrar cultivos forestais baseados en especies exóticas de crecemento rápido, fundamentalmente piñeiro insigne (*Pinus radiata*), piñeiro bravo (*Pinus pinaster*) e eucalipto (*Eucalyptus globulus*).

Estes bosques, a miúdo teñen certo carácter heliófilo e adoita dar a esta coexistencia de carballos (*Quercus robur*) e o rebolo (*Quercus pyrenaica*), polo xeral con *Pyrus cordata*, *Frangula alnus* e *Erica arborea* nun nivel inferior, e diversas especies nemorais relativamente tolerantes á luz, como *Melampyrum pratense*, *Holcus mollis*, *Linaria triornithophora*, *Omphalodes nitida*, *Stellaria*

holostea, Teucrium scorodonia, Vaccinium myrtillus, Lonicera periclymenum ou Clinopodium vulgare.

Os contactos que se establecen con diversos tipos de hábitats arborados como por exemplo bosques mixtos de barrancos, favorecen a presenza doutras especies arbóreas (*Fagus sylvatica, Acer pseudoplatanus, Fraxinus excelsior, Prunus avium, Ilex aquifolium*, etc). Nas áreas baixas (termotipos termotemperado e mesotemperado inferior) *Quercus robur* domina nestes bosques, que se enriquecen con especies termófilas como *Rubia peregrina, Ruscus aculeatus, Arbutus unedo, Genista falcata ou Ulex europaeus.*

Os cultivos de pino (*Pinus sp.*) céntrase fundamentalmente en zonas de monte en áreas de maior altitude e solos máis pobres sen outros usos como o gandeiro ou agrícola. Os cultivos de eucalipto son de implantación máis recente e se localizan sobre pasteiros nos que se abandonou a actividade gandeira.

2.3.7 **Fauna**

En canto á fauna, a presenza de especies faunísticas está condicionada polo medio circundante, especialmente pola cobertura vexetal natural e a presenza humana. A fauna que se pode atopar no concello de Guntín é a seguinte:

Invertebrados:

Agabus brunneus, Bufo calamita, Dupophilus brevis, Esolus parallelepipedus, Graptodytes flavipes, Graptodytes varius, Gyrinus substriatus, Haliplus lineatocollis, Hydraena unca, Hydroporus discretus, Limnius opacus, Limnius volckmari, Lucanus cervus, Margaritifera margaritifera, Normandia nitens, Orectochilus villosus, Oulimnius bertrandi, Oxygastra curtisii, Stictotarsus duodecimpustulatus e Stictonectes epipleuricus.

Anfibios:

Alytes obstetricans, Chioglossa lusitanica, Discoglossus galganoi, Lissotriton boscai, Lissotriton helveticus, Pelophylax perezi, Rana iberica, Rana perezi, Rana temporaria e Salamandra salamandra.

Réptiles:

Anguis fragilis, Coronella austriaca, Chalcides striatus, Lacerta schreiberi, Lacerta lepida, Natrix maura, Natrix natrix, Podarcis bocagei, Podarcis hispanica, Timon lepidus e Vipera seoanei.

Peixes:

Anguilla anguilla, Achondrostoma arcasii, Chondrostoma duriense, Chondrostoma arcasii, Salmo trutta e Squalius carolitertii.

Mamíferos:

Apodemus sylvaticus, Arvicola sapidus, Canis lupus, Capreolus capreolus, Crocidura russula, Eliomys quercinus, Erinaceus europaeus, Felis silvestris, Galemys pyrenaicus, Genetta genetta, Lepus granatensis, Lutra lutra, Martes foina, Meles meles, Microtus agrestis, Microtus lusitanicus, Mus musculus, Mustela nivalis, Mustela erminea, Mustela putorius, Neomys anomalus, Oryctolagus cuniculus, Rattus norvegicus, Rattus rattus, Sciurus vulgaris, Sorex granarius, Sorex minutus, Sus scrofa, Talpa occidentalis e Vulpes vulpes.

Aves:

Aegithalos caudatus, Accipiter gentilis, Accipiter nisus, Actitis hypoleucos, Aegithalos caudatus, Apus apus, Athene noctua, Alauda arvensis, Alcedo atthis, Alectoris rufa, Anas platyrhynchos, Anthus trivialis, Ardea cinerea, Apus apus, Athene noctua, Burhinus oedicnemus, Buteo buteo, Caprimulgus europaeus, Carduelis cannabina, Carduelis carduelis, Carduelis chloris, Certhia brachydactyla, Cettia cetti, Circaetus gallicus, Ciconia ciconia, Cinclus cinclus, Circus cyaneus, Circus pygargus, Columba domestica, Columba palumbus, Corvus corax, Corvus corone, Corvus monedula, Coturnix coturnix, Cuculus canorus, Delichon urbicum, Dendrocopos major, Emberiza calandra, Emberiza cia, Emberiza cirrus, Emberiza citrinella, Eptesicus serotinus, Erithacus rubecula, Falco peregrinus, Falco subbuteo, Falco tinnunculus, Fringilla coelebs, Galerida cristata, Gallinula chloropus, Garrulus glandarius, Hieraaetus pennatus, Hippolais polyglotta, Hirundo rustica, Jynx torquilla, Lanius collurio, Lullula arborea, Motacilla alba, Myotis myotis, Motacilla cinerea, Motacilla flava, Oriolus oriolus, Otus scops, Parus ater, Parus caeruleus, Parus cristatus, Parus major, Passer montanus, Passer domesticus, Pernis apivorus, Phoenicurus

ochruros, Phylloscopus bonelli, Phylloscopus collybita/ibericus, Phylloscopus ibericus, Pica pica, Picus viridis, Prunella modularis, Pyrrhula pyrrhula, Regulus ignicapilla, Rhinolophus ferrumequinum, Rhinolophus hipposideros, Riparia riparia, Saxicola rubetra, Saxicola torquatus, Serinus serinus, Sitta europaea, Streptopelia decaocto, Streptopelia turtur, Strix aluco, Sturnus unicolor, Sylvia atricapilla, Sylvia borin, Sylvia communis, Sylvia undata, Tachybaptus ruficollis, Troglodytes troglodytes, Turdus merula, Turdus philomelos, Turdus viscivorus, Tyto alba e Upupa epops.

2.4 Espazos naturais protexidos

Na seguinte táboa recóllense os espazos naturais protexidos presentes total ou parcialmente no concello. Nestas áreas poderanse seguir levando a cabo de maneira ordenada os usos e as actividades tradicionais que non vulneren os valores protexidos. Para o resto das actuacións, incluíndo a realización de edificacións, será precisa a autorización da Consellería de Medio Ambiente.

Nome	Categoría	Código
Miño-Neira	Rede Natura 2000	ES1120019

Táboa 2 Espazos naturais protexidos (Fonte: IET)

3 ANÁLISE DO RISCO DE INCENDIOS

A análise estatística dos incendios forestais acontecidos no concello foi elaborada a partir dos datos proporcionados pola Consellería do Medio Rural para o período 2008-2021.

Segundo o PEIFOGA, o Índice de Risco Potencial (IRP) para o concello é **Moderado** e **SI** está declarado como Zona de Alto Risco (ZAR).

3.1 Histórico de incendios

3.1.1 Número de incendios e superficie queimada

Para o período considerado o concello presenta unha media de 20,07 incendios/ano e 29,20 hectáreas/ano queimadas. O número de incendios forestais ocorridos foi de 281 lumes, queimando un total de 408,79 hectáreas, 109,93 arboradas e 298,86 rasas. Na seguinte táboa e gráfica amósanse os datos de superficies queimadas e o número de incendios ocorridos no período 2008-2021.

Parroquia	Ano	Nº	Superficie Arborada	Superficie Rasa	Superficie Total
Castelo de Pallares (San Salvador)	2008	8	1,00	18,28	19,28
Costante (San Miguel)	2008	1	0,00	1,00	1,00
Entrambasaugas (Santiago)	2008	2	1,03	0,00	1,03
Grolos (Santa Cruz)	2008	2	0,00	2,70	2,70
Monte de Meda (San Martiño)	2008	1	0,00	0,15	0,15
Ourol (San Xulián)	2008	2	0,70	0,21	0,91
Pradeda (Santa Eulalia)	2008	1	0,00	1,20	1,20
Vilamaior de Negral (San Lourenzo)	2008	2	2,20	0,21	2,41
Vilameá (San Martiño)	2008	1	0,03	0,00	0,03
Castelo de Pallares (San Salvador)	2009	10	0,20	18,58	18,78
Entrambasaugas (Santiago)	2009	1	0,01	0,00	0,01
Ferreira de Pallares (Santa María)	2009	1	0,00	0,20	0,20
Ferroi (Santiago)	2009	1	0,00	0,01	0,01
Grolos (Santa Cruz)	2009	5	0,30	4,36	4,66
Lousada (Santa Eulalia)	2009	2	0,05	1,06	1,11
Monte de Meda (San Martiño)	2009	2	0,00	5,52	5,52
Mougán (Santa María Madanela)	2009	2	0,20	0,50	0,70
Piñeirás (San Mamede)	2009	1	0,40	0,00	0,40
Pradeda (Santa Eulalia)	2009	1	0,00	0,02	0,02
San Cibrao de Monte de Meda (San Cibrao)	2009	1	0,00	0,02	0,02
Santa María de Ferroi (Santa María)	2009	3	0,80	0,10	0,90
Castelo de Pallares (San Salvador)	2010	3	0,07	1,26	1,33
Costante (San Miguel)	2010	2	0,00	2,55	2,55
Ferreira de Pallares (Santa María)	2010	1	0,00	0,03	0,03
Piñeirás (San Mamede)	2010	1	0,00	0,03	0,03
Vilameá (San Martiño)	2010	1	0,00	0,01	0,01
Vilarmao (San Miguel)	2010	1	0,00	0,10	0,10
A Mota (Santo Estevo)	2011	2	0,20	0,14	0,34
Castelo de Pallares (San Salvador)	2011	4	0,75	1,74	2,49
Costante (San Miguel)	2011	3	0,00	3,13	3,13
Entrambasaugas (Santiago)	2011	7	2,91	7,00	9,91
Ferreira de Pallares (Santa María)	2011	9	11,81	50,38	62,19

Parroquia	Ano	Nº	Superficie Arborada	Superficie Rasa	Superficie Total
Grolos (Santa Cruz)	2011	3	1,38	0,00	1,38
Lousada (Santa Eulalia)	2011	2	0,00	0,06	0,06
Mosteiro (Santa María)	2011	3	4,49	5,85	10,34
Ourol (San Xulián)	2011	4	0,20	0,69	0,89
San Cibrao de Monte de Meda (San Cibrao)	2011	1	0,00	0,80	0,80
Santa Euxea (San Xoán)	2011	4	7,22	2,00	9,22
Santa María de Ferroi (Santa María)	2011	4	0,54	0,91	1,45
Vilamaior de Negral (San Lourenzo)	2011	2	2,08	0,00	2,08
Vilarmao (San Miguel)	2011	2	1,54	0,61	2,15
Zolle (Santa María)	2011	3	2,32	15,85	18,17
A Mota (Santo Estevo)	2012	1	0,00	0,01	0,01
Castelo de Pallares (San Salvador)	2012	9	3,98	4,35	8,33
Entrambasaugas (Santiago)	2012	4	0,48	11,92	12,40
Ferreira de Pallares (Santa María)	2012	2	0,00	1,62	1,62
Francos (San Salvador)	2012	1	0,00	0,37	0,37
Grolos (Santa Cruz)	2012	5	1,50	0,00	1,50
Guntín de Pallares (San Salvador)	2012	1	0,00	1,30	1,30
Lamela (Santa Mariña)	2012	2	0,00	0,08	0,08
Lousada (Santa Eulalia)	2012	1	0,00	0,92	0,92
Monte de Meda (San Martiño)	2012	1	0,50	3,50	4,00
Mougán (Santa María Madanela)	2012	3	0,37	0,46	0,83
Ourol (San Xulián)	2012	12	1,30	1,42	2,72
Pradeda (Santa Eulalia)	2012	1	0,45	0,00	0,45
San Cibrao de Monte de Meda (San Cibrao)	2012	1	0,00	4,64	4,64
San Romao da Retorta (San Romao)	2012	1	0,02	0,00	0,02
Santa Cruz da Retorta (Santa Cruz)	2012	1	1,11	0,00	1,11
Santa Euxea (San Xoán)	2012	1	0,00	0,90	0,90
Santa María de Ferroi (Santa María)	2012	1	0,20	0,40	0,60
Vilamaior de Negral (San Lourenzo)	2012	2	1,61	1,12	2,73
Zolle (Santa María)	2012	5	0,40	0,52	0,92
A Mota (Santo Estevo)	2013	1	0,52	0,04	0,56
Ferreira de Pallares (Santa María)	2013	2	0,27	0,43	0,70
Gomelle (Santiago)	2013	1	0,06	0,00	0,06
Grolos (Santa Cruz)	2013	1	0,40	0,66	1,06
Monte de Meda (San Martiño)	2013	2	1,03	0,57	1,60
Ourol (San Xulián)	2013	2	0,27	0,01	0,28
Piñeiras (San Mamede)	2013	2	4,27	6,04	10,31
Pradeda (Santa Eulalia)	2013	1	0,23	0,00	0,23
San Mamede de Lousada (San Mamede)	2013	1	0,00	0,11	0,11
Santa María de Ferroi (Santa María)	2013	1	0,37	0,00	0,37
Zolle (Santa María)	2013	2	0,30	0,47	0,77
Grolos (Santa Cruz)	2014	1	0,00	0,39	0,39
Mougán (Santa María Madanela)	2014	2	0,00	0,10	0,10
Ourol (San Xulián)	2014	5	0,16	2,22	2,38
Vilarmao (San Miguel)	2014	1	0,00	0,10	0,10
Castelo de Pallares (San Salvador)	2015	3	0,90	27,70	28,60

Parroquia	Ano	Nº	Superficie Arborada	Superficie Rasa	Superficie Total
Entrambasaugas (Santiago)	2015	1	0,00	0,02	0,02
Ferreira de Pallares (Santa María)	2015	1	4,70	0,00	4,70
Francos (San Salvador)	2015	1	0,00	0,16	0,16
Grolos (Santa Cruz)	2015	4	0,38	0,05	0,43
Guntín de Pallares (San Salvador)	2015	1	0,83	0,00	0,83
Lamela (Santa Mariña)	2015	1	0,00	0,05	0,05
Monte de Meda (San Martiño)	2015	1	0,00	0,55	0,55
Mougán (Santa María Madanela)	2015	4	0,06	0,22	0,28
Ourol (San Xulián)	2015	3	0,19	0,75	0,94
Pradeda (Santa Eulalia)	2015	1	0,00	0,01	0,01
Santa Euxea (San Xoán)	2015	2	0,18	0,34	0,52
Vilamaior de Negral (San Lourenzo)	2015	1	0,28	0,00	0,28
Vilameá (San Martiño)	2015	1	0,00	0,01	0,01
Zolle (Santa María)	2015	3	2,20	4,07	6,27
Entrambasaugas (Santiago)	2016	1	0,05	0,00	0,05
Ferreira de Pallares (Santa María)	2016	1	0,00	0,01	0,01
Grolos (Santa Cruz)	2016	3	0,98	0,02	1,00
Guntín de Pallares (San Salvador)	2016	1	0,00	0,04	0,04
Lamela (Santa Mariña)	2016	1	0,32	0,00	0,32
Mougán (Santa María Madanela)	2016	2	0,00	1,09	1,09
Ourol (San Xulián)	2016	3	0,00	0,41	0,41
Zolle (Santa María)	2016	1	0,70	1,00	1,70
Castelo de Pallares (San Salvador)	2017	2	16,00	9,03	25,03
Costante (San Miguel)	2017	2	4,85	9,23	14,08
Entrambasaugas (Santiago)	2017	3	0,20	5,40	5,60
Ferreira de Pallares (Santa María)	2017	5	0,09	0,48	0,57
Guntín de Pallares (San Salvador)	2017	1	0,00	0,02	0,02
Lamela (Santa Mariña)	2017	1	0,00	1,94	1,94
Mougán (Santa María Madanela)	2017	1	0,70	0,28	0,98
Ourol (San Xulián)	2017	6	0,29	1,00	1,29
San Cibrao de Monte de Meda (San Cibrao)	2017	1	0,00	0,30	0,30
Santa Euxea (San Xoán)	2017	1	0,30	2,62	2,92
Vilamerelle (San Vicente)	2017	1	0,17	0,00	0,17
Zolle (Santa María)	2017	2	0,00	0,75	0,75
Costante (San Miguel)	2018	1	0,00	0,14	0,14
Ferreira de Pallares (Santa María)	2018	4	12,09	37,13	49,22
Grolos (Santa Cruz)	2018	1	0,16	0,00	0,16
Ourol (San Xulián)	2018	1	0,01	0,00	0,01
Vilamaior de Negral (San Lourenzo)	2018	1	0,00	0,46	0,46
Ferreira de Pallares (Santa María)	2019	1	0,25	0,60	0,85
Mougán (Santa María Madanela)	2019	2	0,14	0,00	0,14
Navallos (San Pedro)	2019	1	0,09	0,00	0,09
Ourol (San Xulián)	2019	1	0,00	0,03	0,03
Castelo de Pallares (San Salvador)	2020	1	0,03	0,00	0,03
Mosteiro (Santa María)	2020	1	0,00	0,01	0,01
A Mota (Santo Estevo)	2021	1	0,00	0,01	0,01
Entrambasaugas (Santiago)	2021	3	0,00	0,13	0,13

Parroquia	Ano	Nº	Superficie Arborada	Superficie Rasa	Superficie Total
Monte de Meda (San Martiño)	2021	2	0,56	0,32	0,88
San Cibrao de Monte de Meda (San Cibrao)	2021	1	0,00	0,55	0,55
TOTAL		281	109,93	298,86	408,79

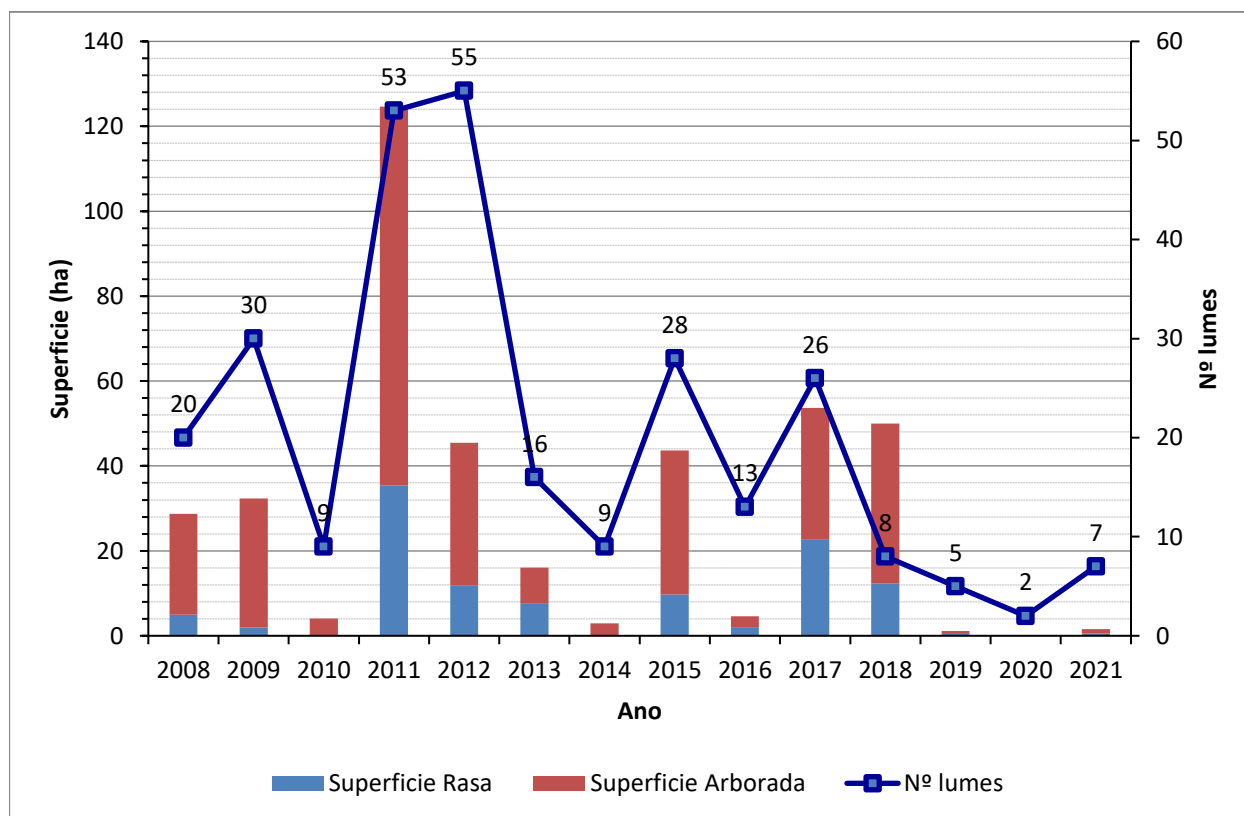
Táboa 3 Número de incendios e superficie queimada no período 2008-2021 (Fonte: Consellería do Medio Rural)

*Superficie en hectáreas

Parroquia	TOTAL	2008	2009	2010	2011	2012	2013	2014	2015	2016	2017	2018	2019	2020	2021
A Mota (Santo Estevo)	5	0	0	0	2	1	1	0	0	0	0	0	0	0	1
Castelo de Pallares (San Salvador)	40	8	10	3	4	9	0	0	3	0	2	0	0	1	0
Costante (San Miguel)	9	1	0	2	3	0	0	0	0	0	2	1	0	0	0
Entrambasaugas (Santiago)	22	2	1	0	7	4	0	0	1	1	3	0	0	0	3
Ferreira de Pallares (Santa María)	27	0	1	1	9	2	2	0	1	1	5	4	1	0	0
Ferroi (Santiago)	1	0	1	0	0	0	0	0	0	0	0	0	0	0	0
Franco (San Salvador)	2	0	0	0	0	1	0	0	1	0	0	0	0	0	0
Gomelle (Santiago)	1	0	0	0	0	0	1	0	0	0	0	0	0	0	0
Grolos (Santa Cruz)	25	2	5	0	3	5	1	1	4	3	0	1	0	0	0
Guntín de Pallares (San Salvador)	4	0	0	0	0	1	0	0	1	1	1	0	0	0	0
Lamela (Santa Mariña)	5	0	0	0	0	2	0	0	1	1	1	0	0	0	0
Lousada (Santa Eulalia)	5	0	2	0	2	1	0	0	0	0	0	0	0	0	0
Monte de Meda (San Martiño)	9	1	2	0	0	1	2	0	1	0	0	0	0	0	2
Mosteiro (Santa María)	4	0	0	0	3	0	0	0	0	0	0	0	0	1	0
Mougán (Santa María Madanela)	16	0	2	0	0	3	0	2	4	2	1	0	2	0	0
Navallos (San Pedro)	1	0	0	0	0	0	0	0	0	0	0	0	1	0	0
Ouro (San Xulián)	39	2	0	0	4	12	2	5	3	3	6	1	1	0	0
Piñeiras (San Mamede)	4	0	1	1	0	0	2	0	0	0	0	0	0	0	0
Pradeda (Santa Eulalia)	5	1	1	0	0	1	1	0	1	0	0	0	0	0	0
San Cibrao de Monte de Meda (San Cibrao)	5	0	1	0	1	1	0	0	0	0	1	0	0	0	1

Parroquia	TOTAL	2008	2009	2010	2011	2012	2013	2014	2015	2016	2017	2018	2019	2020	2021
San Mamede de Lousada (San Mamede)	1	0	0	0	0	0	1	0	0	0	0	0	0	0	0
San Romao da Retorta (San Romao)	1	0	0	0	0	1	0	0	0	0	0	0	0	0	0
Santa Cruz da Retorta (Santa Cruz)	1	0	0	0	0	1	0	0	0	0	0	0	0	0	0
Santa Euxea (San Xoán)	8	0	0	0	4	1	0	0	2	0	1	0	0	0	0
Santa María de Ferroi (Santa María)	9	0	3	0	4	1	1	0	0	0	0	0	0	0	0
Vilamaior de Negral (San Lourenzo)	8	2	0	0	2	2	0	0	1	0	0	1	0	0	0
Vilameá (San Martiño)	3	1	0	1	0	0	0	0	1	0	0	0	0	0	0
Vilamerelle (San Vicente)	1	0	0	0	0	0	0	0	0	0	1	0	0	0	0
Vilarmao (San Miguel)	4	0	0	1	2	0	0	1	0	0	0	0	0	0	0
Zolle (Santa María)	16	0	0	0	3	5	2	0	3	1	2	0	0	0	0
TOTAL	281	20	30	9	53	55	16	9	28	13	26	8	5	2	7

Táboa 4 Distribución dos incendios no período 2008-2021 (Fonte: Consellería do Medio Rural)



Gráfica 1 Superficie quemada e número de incendios ocorridos no período 2008-2021 (Fonte: Elaboración propia)

3.1.2 Parroquias de Alta Actividade Incendiaria (PAAI)

Segundo a Lei 7/2012, do 28 de xuño, de montes de Galicia as parroquias de alta actividade incendiaria son aquelas parroquias incluídas en zonas declaradas como de alto risco que, polo número de incendios forestais reiterados ou pola súa gran virulencia, precisen medidas extraordinarias de prevención de incendios e de protección dos montes fronte aos impactos producidos por eles.

Nas parroquias de alta actividade incendiaria realizarase un seguimento exhaustivo de calquera actividade incluída no territorio e intensificaranse as actuacións de vixilancia e disuasión.

No concello de Guntín non hai declarada ningunha parroquia de alta actividade incendiaria segundo o Plan de prevención e defensa contra os incendios forestais de Galicia (PLADIGA 2022).

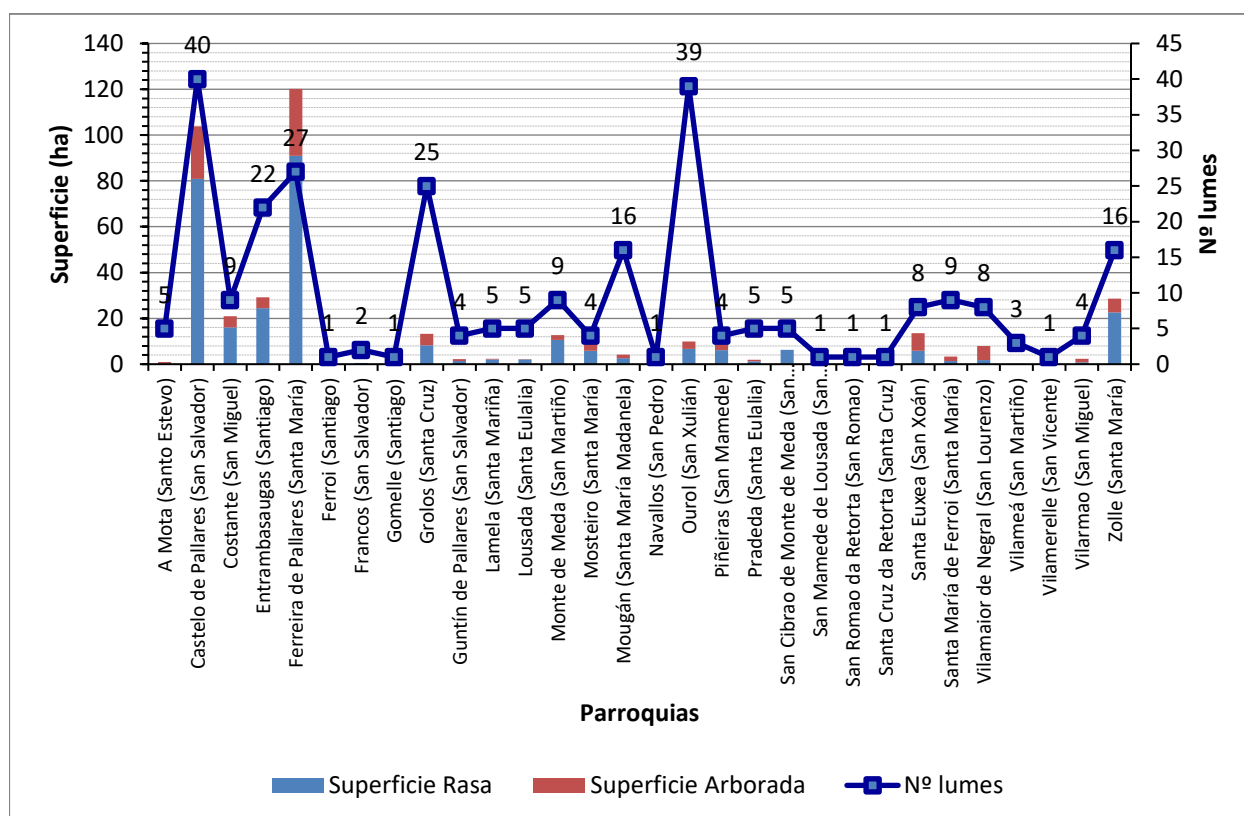
Amósanse a continuación os datos desagregados por parroquias. Tal e como se pode apreciar, o maior número de incendios ocorre nas parroquias de Castelo de Pallares (San Salvador) e Oourol (San Xulián), sendo a de Ferreira de Pallares (Santa María) a que presenta maior superficie queimada.

Parroquia	Nº	Superficie Arborada	Superficie Rasa	Superficie Total
A Mota (Santo Estevo)	5	0,72	0,20	0,92
Castelo de Pallares (San Salvador)	40	22,93	80,94	103,87
Costante (San Miguel)	9	4,85	16,05	20,90
Entrambasaugas (Santiago)	22	4,68	24,47	29,15
Ferreira de Pallares (Santa María)	27	29,21	90,88	120,09
Ferroi (Santiago)	1	0,00	0,01	0,01
Francos (San Salvador)	2	0,00	0,53	0,53
Gomelle (Santiago)	1	0,06	0,00	0,06
Grolos (Santa Cruz)	25	5,10	8,18	13,28
Guntín de Pallares (San Salvador)	4	0,83	1,36	2,19
Lamela (Santa Mariña)	5	0,32	2,07	2,39
Lousada (Santa Eulalia)	5	0,05	2,04	2,09
Monte de Meda (San Martiño)	9	2,09	10,61	12,70
Mosteiro (Santa María)	4	4,49	5,86	10,35
Mougán (Santa María Madanela)	16	1,47	2,65	4,12
Navallos (San Pedro)	1	0,09	0,00	0,09
Oourol (San Xulián)	39	3,12	6,74	9,86
Piñeiras (San Mamede)	4	4,67	6,07	10,74
Pradedá (Santa Eulalia)	5	0,68	1,23	1,91

Parroquia	Nº	Superficie Arborada	Superficie Rasa	Superficie Total
San Cibrao de Monte de Meda (San Cibrao)	5	0,00	6,31	6,31
San Mamede de Lousada (San Mamede)	1	0,00	0,11	0,11
San Romao da Retorta (San Romao)	1	0,02	0,00	0,02
Santa Cruz da Retorta (Santa Cruz)	1	1,11	0,00	1,11
Santa Euxea (San Xoán)	8	7,70	5,86	13,56
Santa María de Ferroi (Santa María)	9	1,91	1,41	3,32
Vilamaior de Negral (San Lourenzo)	8	6,17	1,79	7,96
Vilameá (San Martiño)	3	0,03	0,02	0,05
Vilamerelle (San Vicente)	1	0,17	0,00	0,17
Vilarmao (San Miguel)	4	1,54	0,81	2,35
Zolle (Santa María)	16	5,92	22,66	28,58
TOTAL	281	109,93	298,86	408,79

Táboa 5 Número total de lumes por parroquia e superficie queimada no período 2008-2021 (Fonte: Consellería do Medio Rural)

*Superficie en hectáreas



Gráfica 2 Superficie queimada e número de incendios forestais por parroquia para o período 2008-2021

3.1.3 Activación do PEIFOGA en situación 2

Segundo o establecido na Directriz básica de planificación de protección civil de emerxencia por incendios forestais (Real Decreto 893/2013, do 15 de novembro) e no PEIFOGA, a clasificación dos lumes depende do establecemento previo dun índice de gravidade potencial, en función do cal se declarará unha situación operativa.

Os índices de gravidade potencial dos lumes determínanse en función da topografía da zona, das dimensións do incendio, dos combustibles existentes, das características das masas forestais ameazadas, das infraestruturas de defensa contra incendios (devasas, rede viaria, reservas e puntos de auga etc.), das condicións meteorolóxicas reinantes (vento, temperatura, humidade relativa), das posibles ameazas potenciais para as persoas non relacionadas cos labores de extinción, da presenza de instalacións e infraestruturas sensibles (tendidos eléctricos, gasodutos, estradas principais...).

Os lumes clasifícanse segundo o seu nivel de gravidade potencial, mediante a seguinte escala:

- **Índice de gravidade potencial 0:** Referido a aquel incendio en que, na súa evolución máis desfavorable, non hai ameaza ningunha para aquelas persoas non relacionadas co dispositivo de extinción, nin para bens distintos aos de natureza forestal, e o dano forestal esperable é moi reducido (pola extensión do incendio ou polas características da masa afectada).
- **Índice de gravidade potencial 1:** Referido a aquel incendio en que, na súa evolución máis desfavorable, se prevé a necesidade de poñer en práctica medidas para a protección de persoas alleas ao dispositivo de extinción e existen bens illados ameazados de natureza non forestal (infraestruturas sensibles ou redes de subministracións), e o dano forestal esperable é considerable (pola extensión do incendio ou polas características da masa afectada).
- **Índice de gravidade potencial 2:** Referido a aquel incendio en que, na súa evolución máis desfavorable, se prevé unha ameaza seria dos núcleos de poboación ou das

infraestruturas de especial importancia, e o dano forestal esperable é moi importante (pola extensión do incendio ou polas características da masa afectada), de xeito que se fai necesario adoptar inmediatamente medidas para a atención e o socorro da poboación ou para a protección dos bens.

- **Índice de gravidade potencial 3:** Referido a aquel incendio en que, unha vez apreciadas as circunstancias anteriores no seu índice máximo de gravidade, concorren outras sobre o dispositivo de extinción que imposibilitan continuar co labor encamiñado ao control do incendio.

O índice de gravidade potencial dos incendios establecerá o centro de coordinación central do SPDCIF, a proposta do director técnico de extinción.

A situación operativa dos plans será consecuencia dos danos ocorridos ou do dano potencial que, de forma técnica e realista, se prevé que pode chegar a ocasionar (índice de gravidade potencial) e da dispoñibilidade de medios e recursos dispostos, e teranse en conta ademais outros criterios relativos a:

- A simultaneidade temporal e/ou a concentración espacial de conatos ou incendios forestais que poderían ter lugar nun espazo territorial determinado.
- A suficiencia, idoneidade e disposición dos medios e recursos cos que conte o plan para o control do incendio e/ou para a atención e o socorro da poboación afectada.
- A estacionalidade temporal, así como a activación e posta en servizo dos dispositivos de prevención e extinción de incendios forestais determinados nos plans.
- Outras circunstancias de índole administrativa por razón do espazo territorial afectado, ou pola intensidade e/ou a gravidade das consecuencias sobrevidas ou potenciais sobre as persoas e os seus bens.
- Calquera outra a criterio da autoridade a quen lle corresponda a dirección do plan activado correspondente.

Atendendo aos criterios anteriores, as situacións operativas do PEIFOGA son:

- **Situación 0:** Situación de emerxencia provocada por un ou varios incendios forestais

que, na súa evolución previsible, poidan afectar só bens de natureza forestal e poidan ser controlados cos medios e recursos do propio plan local ou da comunidade autónoma, incluídos os medios do Estado, a condición de que estes últimos actúen dentro da súa zona de actuación preferente. A situación 0 corresponderá con carácter xeral a incendios con IGP0.

- **Situación 1:** Situación de emerxencia provocada por un ou varios incendios forestais que, na súa evolución previsible, poidan afectar gravemente bens forestais e, se é o caso, levemente a poboación e os bens de natureza non forestal e que poidan ser controlados cos medios e recursos do plan da comunidade autónoma, ou para cuxa extinción poida ser necesario que, a solicitude do órgano competente da comunidade autónoma e tras a valoración da Dirección Xeral de Protección Civil e Emerxencias do Ministerio do Interior ou da Dirección Xeral de Desenvolvemento Rural e Política Forestal do Ministerio de Agricultura, Alimentación e Medio Ambiente, segundo corresponda, sexan incorporados medios extraordinarios.

O plan activarase en situación 1 para incendios IGP0 cando sexa necesaria a incorporación de medios extraordinarios, ou ben para incendios IGP1, declarados así porque o dano esperado é considerable, pola extensión do incendio ou polas características da masa afectada, pero nos que non é necesario poñer en práctica medidas de protección dirixidas á poboación allea ao dispositivo de extinción.

- **Situación 2:** Situación de emerxencia provocada por un ou varios incendios forestais que, na súa evolución previsible, poidan afectar gravemente a poboación e os bens de natureza non forestal, e que esixen a adopción inmediata de medidas de protección e socorro. Pode ser necesario que, a solicitude do órgano competente da comunidade autónoma, sexan incorporados medios extraordinarios ou que poden comportar situacións que deriven cara ao interese nacional.

O plan activarase en situación 2 para incendios IGP1 ou superiores cando a cualificación veña motivada pola afección á poboación e aos bens de natureza non forestal (vías

principais de comunicación e redes principais de subministración) e sexa necesario adoptar medidas de protección dirixidas á poboación, tales como evacuación e/ou albergue.

A cualificación da situación operativa do plan será establecida polo director do plan a través do centro de coordinación central do SPDCIF para as situacións 0 e 1 e, polo delegado territorial da Xunta de Galicia na provincia que estea afectada polo lume, para a situación 2, a proposta do centro de coordinación central do SPDCIF. Esta cualificación poderá variar de acordo coa evolución do incendio. Así mesmo, a situación operativa 1 será comunicada ao organismo competente en materia de protección civil, a través do CAE112.

- **Situación 3:** Situación de emerxencia correspondente e consecutiva á declaración de emerxencia de interese nacional polo Ministerio do Interior. Efectuarase por propia iniciativa ou a instancia do conselleiro competente en materia de protección civil ou do delegado do Goberno en Galicia.

En incendios IGP1, nos que se prevexa a necesidade de poñer en práctica medidas de protección á poboación allea ao dispositivo de extinción, podendo ser ou non necesarios a incorporación de medios extraordinarios, activarase o plan en situación 2.

O procedemento será o seguinte:

Unha vez determinada polo CCC, a proposta do director técnico de extinción, a necesidade de poñer en práctica de medidas de protección dirixidas á poboación, procederá a solicitar a declaración de situación 2 do PEIFOGA, e trasladará ao técnico de garda do sistema integrado de emerxencias o motivo da solicitude: persoas ou bens ameazados, posibilidade de evacuación, cortes de estradas, ferrocarril etc.

Unha vez declarada a situación 2, comunicarase a:

- Xefe/a do Servizo Provincial de Emerxencias, ou persoa que o substitúa.
- Alcalde/s dos concellos afectados.
- Delegación e Subdelegación do Goberno.

- Xefe/a Territorial de Presidencia.
- Xefe/a Territorial de Medio Rural.
- Dirección xeral de Emerxencias e Interior.
- Xerente de la Axencia Galega de Emerxencias.

E mobilizaranse os grupos operativos previstos, segundo as necesidades:

- Sanitaria.
- Apoio loxístico e seguridade.
- Medios de intervención non adscritos á situación 0 e 1.
- Medios extraordinarios, sempre a solicitude do CCC, segundo o determinado na situación 1.

Unha vez que o incendio deixe de poñer en perigo persoas e/ou bens de natureza non forestal, e cando o delegado territorial desactive a situación 2, o técnico de garda comunicarllo a:

- Alcalde do municipio.
- Xefe territorial de Presidencia.
- Xefe territorial de Medio Rural.
- Xefe de Emerxencias da provincia ou persoa que o substitúa.
- Delegación e Subdelegación do Goberno.
- CCC.

A desactivación da situación será transmitida aos responsables dos grupos operativos que fosen mobilizados.

No concello non foi activada a situación operativa 2 do PEIFOGA durante período 2008-2021.

4 XESTIÓN DA BIOMASA

Segundo o *artigo 20 da Lei 3/2007, do 9 de abril, de prevención e defensa contra incendios forestais de Galicia*, a xestión da biomasa existente nos terreos forestais e nas zonas de influencia forestal é realizada a través de faixas, situadas en lugares estratéxicos, onde se procede á modificación ou á súa remoción total ou parcial, buscando a rotura da continuidade horizontal e vertical da biomasa presente.

4.1 Definición das redes secundarias de faixas de xestión de biomasa

As redes secundarias teñen un ámbito municipal e posúen a función prioritaria de protección dos núcleos poboacionais, das infraestruturas, dos equipamentos sociais, das zonas edificadas, dos parques e dos polígonos industriais (Art. 20.4).

- 1 Nos espazos previamente definidos como redes secundarias de faixas de xestión de biomasa nos plans municipais de prevención e defensa contra os incendios forestais será obrigatorio para as persoas que resulten responsables consonte o *artigo 21 ter* xestionar a biomasa vexetal, de acordo cos criterios estipulados nesta Lei e na súa normativa de desenvolvemento, nunha franxa de 50 metros:
 - a Perimetral ao solo urbano, de núcleo rural e urbanizable, sen prexuízo do disposto na *disposición transitoria quinta*.
- 2 Con carácter xeral, na mesma franxa de 50 metros mencionada no número anterior non poderá haber árbores das especies sinaladas na *disposición adicional terceira*.
- 3 As distancias mencionadas neste artigo, mediranse, segundo os casos:
 - a. Desde o límite do solo urbano, de núcleo rural e urbanizable.
 - b. Desde os paramentos exteriores das edificacións, vivendas illadas e urbanizacións, ou os límites das súas instalacións anexas.
 - c. Desde o límite das instalacións no caso dos depósitos de lixo, gasoleiras e parques e instalacións industriais.

- d. Desde o peche perimetral no caso dos cámpings.

4.1.1 Perimetral ao solo urbano, núcleo rural e urbanizable

A *Lei 2/2016, do 10 de febreiro, do solo de Galicia*, no seu *artigo 15*, define os tipos de solo nos que os plans xerais de ordenación e os plans básicos municipais deberán clasificar o territorio municipal: urbano, de núcleo rural, urbanizable e rústico.

No *artigo 16* da citada Lei, di que os plans xerais e os plans básicos clasificarán como solo urbano os terreos que estean integrados na malla urbana existente, sempre que reúnan algún dos seguintes requisitos:

- a. Que contén con acceso rodado público e cos servizos de abastecemento de auga, evacuación de augas residuais e subministración de enerxía eléctrica, proporcionados mediante as correspondentes redes públicas ou pertencentes ás comunidades de usuarios reguladas pola lexislación sectorial de augas, e con características axeitadas para servir á edificación existente e á permitida polo plan.

Para estes efectos, os servizos construídos para a conexión dun sector de solo urbanizable, as estradas e as vías da concentración parcelaria non servirán de soporte para a clasificación como urbanos dos terreos adxacentes, agás cando estean integrados na malla urbana.

- b. Que, aínda carecendo dalgúns dos servizos citados no punto anterior, estean comprendidos en áreas ocupadas pola edificación, polo menos nas dúas terceiras partes dos espazos aptos para ela, segundo a ordenación que o plan xeral ou o plan básico establezan.

O *artigo 27* di que constituirán o solo urbanizable os terreos que o planeamento considere necesarios e axeitados para permitir o crecemento da poboación e da actividade económica ou para completar a súa estrutura urbanística.

O *artigo 23* di que constitúen o solo de núcleo rural as áreas do territorio que serven de soporte a un asentamento de poboación singularizado, identificable e diferenciado administrativamente

nos censos e padróns oficiais que o planeamento defina e delimite tendo en conta o número de edificacións, a densidade de vivenda, o seu grado de consolidación pola edificación e, de ser o caso, a tipoloxía tradicional da súa armazón e das edificacións existentes nel.

4.1.2 Arredor das edificacións destinadas ás persoas, vivendas illadas, urbanizacións, depósitos de lixo, cámpings, gasoleneiras e parques e instalacións industriais situados a menos de 400 metros do monte e arredor das edificacións illadas destinadas ás persoas

A maiores da franxa perimetral de 50 metros arredor dos solos urbano, de núcleo rural e urbanizable, xestionarase a biomasa:

- a. Arredor das edificacións destinadas ás persoas, vivendas illadas, urbanizacións, depósitos de lixo, cámpings, gasoleneiras e parques e instalacións industriais situados a menos de 400 metros do monte.
- b. Arredor das edificacións illadas destinadas ás persoas en solo rústico situadas a máis de 400 metros do monte.

4.2 Xestión da biomasa en pistas, vías, camiños, estradas de titularidade municipal

As redes terciarias de faixas de xestión de biomasa localízanse nos terreos forestais e nas zonas de influencia forestal e están vinculadas ás infraestruturas de uso público, así como ás seguintes infraestruturas de prevención e defensa contra os incendios forestais: camiños, vías, pistas forestais, devasas, faixas auxiliares de pista, área cortalumes e outras infraestruturas ou construcións relacionadas coa prevención e defensa contra os incendios forestais.

É competencia dos concellos adoptar as medidas de prevención de incendios forestais que lles correspondan en relación ás faixas laterais das redes viarias da súa titularidade.

4.3 Xestión da biomasa nos montes de titularidade municipal

A clasificación dos montes por razón da súa titularidade, ven definida na *Lei 7/2012, de 28 de xuño, de montes de Galicia*, no seu *artigo 13*, sendo estes públicos ou privados.

Son montes públicos os pertencentes ás administracións públicas e a outras entidades de dereito público. O *artigo 14* os clasifica pola súa natureza xurídica, podendo ser de dominio público (ou demaniais) e patrimoniais.

Corresponderá ao concello a xestión da biomasa nos montes da súa titularidade.

4.4 Relación de parcelas afectadas

A relación de parcelas afectadas pola faixas secundarias de xestión de biomasa recóllese no Anexo I. Neste listado pódense consultar as referencias catastrais, a superficie total e a superficie de afección de cada una das parcelas. Estas están agrupadas polo número de plano no que aparecen representadas graficamente.

Dita relación poderá verse afectada pola modificación do parcelario ou por correccións ou actualizacións do presente Plan municipal de prevención e defensa contra os incendios forestais.

ANEXO

RELACIÓN DE PARCELAS AFECTADAS

Plano Nº 0097A-0203	Referencia Catastral	Superficie (m ²)	Superficie Afectada (m ²)	Porcentaje Afectada
	000100100PH05C	87,39	87,39	100,00%
	000100300PH05C	443,23	276,87	62,47%
	000100400PH05C	974,99	974,99	100,00%
	000100800PH05C	347,12	295,17	85,03%
	000500100NH95D	88,37	9,41	10,64%
	002100500PH05E	303,23	153,25	50,54%
	002500300NH95F	30,53	30,53	100,00%
	27023A03300053	9289,82	9154,84	98,55%
	27023A03300058	456,25	456,25	100,00%
	27023A03300059	3208,36	2811,83	87,64%
	27023A03300061	272,66	272,66	100,00%
	27023A03300062	346,41	346,41	100,00%
	27023A03300063	388,74	388,74	100,00%
	27023A03300064	324,05	324,05	100,00%
	27023A03300065	806,48	806,48	100,00%
	27023A03300067	66,39	66,39	100,00%
	27023A03300068	133,16	133,16	100,00%
	27023A03300069	120,80	120,80	100,00%
	27023A03300070	147,55	147,55	100,00%
	27023A03300071	121,76	121,76	100,00%
	27023A03300072	199,71	188,97	94,62%
	27023A03300073	4669,82	1868,65	40,02%
	27023A03300078	27012,63	4553,08	16,86%
	27023A03300079	7279,82	2042,52	28,06%
	27023A03300085	301647,31	2891,30	0,96%
	27023A03400009	10716,55	4301,63	40,14%
	27023A03400010	20351,94	7930,50	38,97%
	27023A03400011	32386,45	9868,69	30,47%
	27023A03400018	372530,34	14807,00	3,97%
	27023A03460001	7755,80	52,12	0,67%
	27023A03500066	34769,37	361,45	1,04%
	27023A03500094	3183,04	2800,10	87,97%
	27023A03500095	12857,27	6034,54	46,93%
	27023A03500097	6543,22	4561,38	69,71%
	27023A03500099	3431,37	719,27	20,96%
	27023A03500128	34129,25	4528,00	13,27%
	27023A03500188	57310,16	2929,98	5,11%
	27023A03600006	5830,22	2682,71	46,01%
	27023A03600017	974,45	130,07	13,35%
	27023A03600018	3113,58	2296,20	73,75%
	27023A03600021	524,86	524,86	100,00%
	27023A03600022	76,72	76,72	100,00%
	27023A03600036	313,99	313,99	100,00%
	27023A03600037	1613,32	556,11	34,47%
	27023A03600128	3273,43	66,12	2,02%

Plano Nº 0097A-0203	Referencia Catastral	Superficie (m ²)	Superficie Afectada (m ²)	Porcentaxe Afectada
	27023A03600129	655,01	28,92	4,42%
	27023A03600136	5745,05	3331,88	58,00%
	27023A03600137	504,24	384,29	76,21%
	27023A03600138	943,46	811,57	86,02%
	27023A03600140	16560,50	2129,60	12,86%
	27023A03600145	3996,76	125,24	3,13%
	27023A03600155	12036,38	2616,90	21,74%
	27023A03600156	659,21	83,20	12,62%
	27023A03600157	598,54	88,43	14,77%
	27023A03600158	2342,92	188,43	8,04%
	27023A03600173	552,18	111,36	20,17%
	27023A03600174	470,65	20,64	4,39%
	27023A03600175	86,61	48,75	56,28%
	27023A03600176	208,95	166,58	79,72%
	27023A03600177	773,72	726,35	93,88%
	27023A03600178	104,69	104,69	100,00%
	27023A03600179	228,83	228,83	100,00%
	27023A03600180	1867,56	1867,56	100,00%
	27023A03600181	2091,51	2091,51	100,00%
	27023A03600183	103,32	103,32	100,00%
	27023A03600184	748,72	748,72	100,00%
	27023A03600185	288,81	288,81	100,00%
	27023A03600186	150,45	150,45	100,00%
	27023A03600188	2230,32	2230,32	100,00%
	27023A03600193	1596,45	1596,45	100,00%
	27023A03600194	7504,49	354,72	4,73%
	27023A03600195	406,72	406,72	100,00%
	27023A03600197	491,86	491,86	100,00%
	27023A03600199	556,13	556,13	100,00%
	27023A03600200	425,14	419,61	98,70%
	27023A03600201	62,21	62,21	100,00%
	27023A03600202	36,38	36,38	100,00%
	27023A03600203	72,12	72,12	100,00%
	27023A03600204	25,33	25,33	100,00%
	27023A03600205	89,35	89,35	100,00%
	27023A03600206	14,17	14,17	100,00%
	27023A03600218	8705,92	355,19	4,08%
	27023A03600219	2579,16	61,13	2,37%
	27023A03600220	6943,66	5795,26	83,46%
	27023A03600228	1601,79	921,06	57,50%
	27023A03600229	7167,38	1959,96	27,35%
	27023A03600230	1997,29	520,21	26,05%
	27023A03600231	2150,83	1066,32	49,58%
	27023A03600232	4259,29	1285,64	30,18%
	27023A03600295	3690,65	2460,11	66,66%

Plano Nº 0097A-0203	Referencia Catastral	Superficie (m²)	Superficie Afectada (m²)	Porcentaxe Afectada
	27023A03600303	24976,48	2238,12	8,96%
	27023A03600335	6298,88	4050,17	64,30%
	27023A03600338	2018,70	290,54	14,39%
	27023A03600339	783,93	62,77	8,01%
	27023A03600344	1516,17	1427,50	94,15%
	27023A03600345	85,01	85,01	100,00%
	27023A03600349	455,16	386,54	84,92%
	27023A03600350	335,64	260,80	77,70%

Plano Nº 0097A-0204	Referencia Catastral	Superficie (m ²)	Superficie Afectada (m ²)	Porcentaje Afectada
	000100400PH05C	974,99	974,99	100,00%
	000101000PH05C	53,56	53,56	100,00%
	000101100PH05C	36,41	36,41	100,00%
	000101200PH05C	195,95	195,95	100,00%
	000101800PH05C	1905,88	1745,41	91,58%
	000102100PH05C	112,93	112,93	100,00%
	000102400PH05C	90,10	90,10	100,00%
	000102600PH05C	57,04	57,04	100,00%
	000102700PH05C	70,21	70,21	100,00%
	000102900PH05C	436,32	213,56	48,95%
	000103000PH05C	508,18	312,95	61,58%
	000103300PH05C	837,27	598,23	71,45%
	000103400PH05C	112,06	112,06	100,00%
	000103800PH05C	117,68	117,68	100,00%
	000600100PH05C	178,30	178,30	100,00%
	27023A02700278	4015,46	2044,47	50,91%
	27023A02700286	1057,43	1053,94	99,67%
	27023A02700287	1075,28	1026,85	95,50%
	27023A02700288	2057,18	88,68	4,31%
	27023A02700291	1283,29	1279,88	99,73%
	27023A02700292	760,19	751,80	98,90%
	27023A02700293	442,11	442,11	100,00%
	27023A02700295	4158,53	3635,92	87,43%
	27023A02700297	22715,89	13236,92	58,27%
	27023A02700300	14004,33	5269,90	37,63%
	27023A02700308	1123,05	1105,85	98,47%
	27023A02700310	1952,01	526,53	26,97%
	27023A02700311	4378,76	2010,91	45,92%
	27023A02700312	1909,65	1909,65	100,00%
	27023A02700314	1539,31	1539,31	100,00%
	27023A02700315	559,35	559,35	100,00%
	27023A02700316	8891,52	584,46	6,57%
	27023A02700317	1499,39	590,97	39,41%
	27023A02700320	127,98	88,20	68,92%
	27023A02700321	43,94	42,56	96,86%
	27023A02700322	68,38	49,68	72,66%
	27023A02700323	56,98	56,98	100,00%
	27023A02700324	46,33	46,33	100,00%
	27023A02700325	48,43	48,43	100,00%
	27023A02700326	440,91	440,91	100,00%
	27023A02700327	1737,46	1476,64	84,99%
	27023A02700330	477,83	477,83	100,00%
	27023A02700332	214,50	214,50	100,00%
	27023A02700345	6865,46	2323,54	33,84%
	27023A02700346	763,62	464,75	60,86%

Plano Nº 0097A-0204	Referencia Catastral	Superficie (m ²)	Superficie Afectada (m ²)	Porcentaxe Afectada
	27023A02700348	2611,16	1110,20	42,52%
	27023A02700361	82,08	82,08	100,00%
	27023A02700362	525,39	525,39	100,00%
	27023A03300046	30855,29	2188,18	7,09%
	27023A03300051	6708,21	922,24	13,75%
	27023A03300052	2458,97	717,61	29,18%
	27023A03300053	9289,82	9154,84	98,55%
	27023A03300054	2828,39	2828,38	100,00%
	27023A03300058	456,25	456,25	100,00%
	27023A03300059	3208,36	2811,83	87,64%
	27023A03300073	4669,82	1868,65	40,02%
	27023A03300078	27012,63	4553,08	16,86%
	27023A03300085	301647,31	2891,30	0,96%
	27023A03600001	1682,36	1594,46	94,78%
	27023A03600002	1167,91	899,23	77,00%
	27023A03600003	3344,38	1300,27	38,88%
	27023A03600004	9724,43	4823,43	49,60%
	27023A03600006	5830,22	2682,71	46,01%
	27023A03600018	3113,58	2296,20	73,75%
	27023A03600037	1613,32	556,11	34,47%
	27023A03600039	499,68	499,68	100,00%
	27023A03600040	726,98	726,98	100,00%
	27023A03600041	1872,39	793,91	42,40%
	27023A03600042	7702,08	6883,92	89,38%
	27023A03600043	6880,58	5697,27	82,80%
	27023A03600045	1209,03	1178,11	97,44%
	27023A03600047	1051,35	1051,35	100,00%
	27023A03600048	535,81	535,81	100,00%
	27023A03600049	493,75	493,75	100,00%
	27023A03600056	8012,42	5348,44	66,75%
	27023A03600181	2091,51	2091,51	100,00%
	27023A03600184	748,72	748,72	100,00%
	27023A03600347	1019,40	1019,40	100,00%

Plano Nº 0097A-0302	Referencia Catastral	Superficie (m ²)	Superficie Afectada (m ²)	Porcentaje Afectada
	000300100PH05E	349,34	349,34	100,00%
	000300200PH05E	612,75	500,76	81,72%
	000300300PH05E	121,12	121,12	100,00%
	000300400PH05E	43,10	43,10	100,00%
	000300500PH05E	551,98	387,74	70,25%
	000301000PH05E	501,37	274,33	54,72%
	000301400PH05E	14,70	14,70	100,00%
	000301700PH05E	56,99	56,99	100,00%
	001200300PH05G	19,00	19,00	100,00%
	001300300PH05G	85,65	85,65	100,00%
	001300500PH05G	40,87	40,87	100,00%
	001300600PH05G	137,61	137,61	100,00%
	001300700PH05G	238,96	22,13	9,26%
	001300900PH05G	521,32	162,42	31,16%
	27023A03700001	2694,12	2650,67	98,39%
	27023A03700023	213808,02	9904,03	4,63%
	27023A03700103	1300,36	271,77	20,90%
	27023A03700104	281,79	49,31	17,50%
	27023A03700105	2980,07	2304,37	77,33%
	27023A03700108	10362,04	23,76	0,23%
	27023A03700111	8475,56	1624,46	19,17%
	27023A03700115	4935,12	2487,08	50,40%
	27023A03700116	3569,22	3569,22	100,00%
	27023A03700117	4889,48	3785,49	77,42%
	27023A03700272	1621,01	37,17	2,29%
	27023A04500038	2345,27	874,61	37,29%
	27023A04500039	4299,99	1583,73	36,83%
	27023A04500057	3021,15	2374,92	78,61%
	27023A04500058	581,54	581,54	100,00%
	27023A04600029	8625,40	757,43	8,78%
	27023A04600033	4753,10	433,25	9,12%
	27023A04600048	1198,69	11,32	0,94%
	27023A04600053	3000,71	1874,57	62,47%
	27023A04600054	4252,35	788,18	18,54%
	27023A04600055	579,59	282,60	48,76%
	27023A04800001	42369,75	779,69	1,84%
	27023A04800005	8033,35	997,52	12,42%
	27023A04800006	18314,32	5083,89	27,76%
	27023A04800008	32600,28	2597,31	7,97%
	27023A04800018	42409,20	3295,77	7,77%
	27023A04800019	43463,31	7671,42	17,65%
	27023A04800049	5448,47	816,99	14,99%
	27023A04800050	30249,75	5481,31	18,12%
	27023A04900001	16940,50	3360,05	19,83%
	27023A04900002	6643,91	4501,47	67,75%

Plano Nº 0097A-0302	Referencia Catastral	Superficie (m ²)	Superficie Afectada (m ²)	Porcentaxe Afectada
	27023A04900005	1396,93	1286,21	92,07%
	27023A04900014	215,54	77,63	36,02%
	27023A04900015	262,48	262,48	100,00%
	27023A04900016	243,96	243,96	100,00%
	27023A04900017	718,24	460,82	64,16%
	27023A04900018	89,33	89,33	100,00%
	27023A04900020	64,96	64,96	100,00%
	27023A04900021	99,29	99,29	100,00%
	27023A04900022	148,25	148,25	100,00%
	27023A04900023	1706,90	1706,90	100,00%
	27023A04900024	29452,22	88,35	0,30%
	27023A04900075	5899,01	852,96	14,46%
	27023A04900081	61181,32	438,05	0,72%
	27023A04900083	4828,18	814,67	16,87%
	27023A04900086	5987,99	2156,88	36,02%
	27023A04900089	528,57	528,57	100,00%
	27023A04900090	67,48	67,48	100,00%
	27023A04900091	109,62	109,62	100,00%
	27023A05000005	14597,84	10,53	0,07%
	27023A05000006	5909,92	4781,93	80,91%
	27023A05000007	51903,00	12183,03	23,47%
	27023A05000008	2807,38	2416,14	86,06%
	27023A05000009	26994,68	9320,00	34,53%
	27023A05000016	15147,05	1850,74	12,22%
	27023A05100023	55325,99	1685,15	3,05%
	27023A05100062	6875,84	768,66	11,18%
	27023A05100066	12327,73	3834,85	31,11%
	27023A05100090	1554,81	752,75	48,41%
	27023A05100091	396,26	307,50	77,60%
	27023A05100092	411,99	303,89	73,76%
	27023A05100094	779,53	635,85	81,57%
	27023A05100095	2195,73	698,38	31,81%
	27023A05100097	456,37	395,93	86,76%
	27023A05100099	120,30	120,30	100,00%
	27023A05100100	93,80	93,80	100,00%
	27023A05100101	470,69	440,37	93,56%
	27023A05100102	209,85	209,85	100,00%
	27023A05100103	1822,04	1822,04	100,00%
	27023A05100104	9067,94	217,33	2,40%
	27023A05100105	2437,47	1399,58	57,42%
	27023A05100111	603,85	431,08	71,39%
	27023A05100112	4788,41	2291,08	47,85%
	27023A05100113	3453,28	192,69	5,58%
	27023A05100124	3558,86	2806,50	78,86%
	27023A05100128	256,20	182,75	71,33%

Plano Nº 0097A-0302	Referencia Catastral	Superficie (m ²)	Superficie Afectada (m ²)	Porcentaxe Afectada
	27023A05100129	298,22	224,85	75,40%
	27023A05100130	311,01	214,41	68,94%
	27023A05100131	228,19	143,90	63,06%
	27023A05100132	295,80	162,44	54,91%
	27023A05100133	424,80	201,46	47,43%
	27023A05100135	266,65	69,19	25,95%
	27023A05100136	147,19	147,19	100,00%
	27023A05100137	445,88	445,88	100,00%
	27023A05100138	168,03	168,03	100,00%
	27023A05100139	200,20	197,56	98,68%
	27023A05100140	129,11	103,36	80,05%
	27023A05100141	209,72	75,90	36,19%
	27023A05100142	4289,48	1146,50	26,73%
	27023A05100146	1183,94	1162,71	98,21%
	27023A05100147	3776,38	2177,32	57,66%
	27023A05100219	749,39	268,17	35,79%
	27023A05100224	68,85	68,85	100,00%
	27023A05200002	30948,14	407,07	1,32%
	27023A05200003	8594,05	24,85	0,29%
	27023A05200004	88164,03	4339,89	4,92%
	27023A05200005	35770,41	7234,90	20,23%
	27023A05200006	563,02	392,21	69,66%
	27023A05200072	4248,51	1762,54	41,49%
	27023A05200074	2241,70	2031,81	90,64%
	27023A05200076	1128,88	1128,88	100,00%
	27023A05200078	915,26	915,26	100,00%
	27023A05200080	1617,34	1617,34	100,00%
	27023A05200081	2503,36	2468,85	98,62%
	27023A05200082	1255,88	1255,88	100,00%
	27023A05200083	1065,44	1065,44	100,00%
	27023A05200084	4477,92	4088,71	91,31%
	27023A05200085	1053,28	1053,28	100,00%
	27023A05200087	252,59	244,36	96,74%
	27023A05200088	111,39	111,39	100,00%
	27023A05200089	464,72	360,84	77,65%
	27023A05200090	319,22	319,22	100,00%
	27023A05200091	100,06	100,06	100,00%
	27023A05200092	115,38	115,38	100,00%
	27023A05200093	738,38	304,76	41,27%
	27023A05200094	5066,93	35,29	0,70%
	27023A05200096	67,51	31,03	45,96%
	27023A05200097	180,70	4,35	2,41%
	27023A05200098	511,28	385,15	75,33%
	27023A05200099	214,48	59,59	27,78%
	27023A05200119	7469,23	4769,93	63,86%

Plano Nº 0097A-0302	Referencia Catastral	Superficie (m²)	Superficie Afectada (m²)	Porcentaxe Afectada
	27023A05200120	1651,65	1566,01	94,82%
	27023A05200121	6609,26	3686,27	55,77%
	27023A05200125	234,89	234,89	100,00%
	27023A05200126	350,71	350,71	100,00%
	27023A05200127	96,30	96,30	100,00%
	27023A05300001	44513,64	2150,01	4,83%
	27023A05300003	56690,93	10361,75	18,28%
	27023A05300006	3741,32	12,78	0,34%
	27023A05300009	16428,20	2072,43	12,62%
	27023A05300012	6002,00	3982,73	66,36%
	27023A05300017	10359,03	7340,62	70,86%

Plano Nº 0097A-0303	Referencia Catastral	Superficie (m ²)	Superficie Afectada (m ²)	Porcentaxe Afectada
	000100400PH05C	974,99	974,99	100,00%
	000100500PH05C	184,88	137,99	74,64%
	000100600PH05C	146,99	25,56	17,39%
	000101400PH05C	192,01	192,01	100,00%
	000101500PH05C	192,24	124,95	65,00%
	000101700PH05C	82,94	44,79	54,00%
	000800200PH05E	95,36	95,36	100,00%
	000900100PH05E	735,48	346,49	47,11%
	000900200PH05E	647,72	292,29	45,13%
	000900700PH05E	674,36	556,65	82,54%
	000901300PH05E	31,35	31,35	100,00%
	000901400PH05E	23,38	23,38	100,00%
	001300100PH05E	881,23	763,51	86,64%
	001300200PH05E	44,19	21,54	48,75%
	001300300PH05E	43,91	24,53	55,88%
	001300500PH05E	15,30	11,02	72,02%
	001300700PH05E	49,20	49,20	100,00%
	001301100PH05E	118,42	111,60	94,25%
	001301400PH05E	59,24	59,24	100,00%
	001302100PH05E	13,56	13,56	100,00%
	001302200PH05E	37,83	37,83	100,00%
	001302300PH05E	82,19	82,19	100,00%
	001400100PH05E	110,81	110,81	100,00%
	001400300PH05E	341,63	37,28	10,91%
	001400400PH05E	689,47	573,96	83,25%
	001400500PH05E	157,74	157,74	100,00%
	001800100PH05E	210,67	149,75	71,09%
	001800200PH05E	31,80	31,80	100,00%
	001800500PH05E	561,80	210,15	37,41%
	001800700PH05E	25,19	25,19	100,00%
	001801000PH05E	176,94	176,94	100,00%
	001801100PH05E	559,03	559,03	100,00%
	001900200PH05E	62,44	62,44	100,00%
	002100600PH05E	12,31	12,31	100,00%
	002200100PH05E	30,64	30,64	100,00%
	002400200PH05E	19,80	19,80	100,00%
	002400400PH05E	804,08	627,26	78,01%
	002400500PH05E	75,90	75,90	100,00%
	27023A03500066	34769,37	361,45	1,04%
	27023A03500094	3183,04	2800,10	87,97%
	27023A03600021	524,86	524,86	100,00%
	27023A03600022	76,72	76,72	100,00%
	27023A03600024	464,52	464,52	100,00%
	27023A03600025	4111,97	385,01	9,36%
	27023A03600028	950,43	950,43	100,00%

Plano Nº 0097A-0303	Referencia Catastral	Superficie (m ²)	Superficie Afectada (m ²)	Porcentaxe Afectada
	27023A03600029	5942,83	4287,55	72,15%
	27023A03600032	286,95	286,95	100,00%
	27023A03600033	540,65	540,65	100,00%
	27023A03600036	313,99	313,99	100,00%
	27023A03600082	2128,57	1542,24	72,45%
	27023A03600084	221,83	221,83	100,00%
	27023A03600102	229,99	229,99	100,00%
	27023A03600104	1556,74	1556,62	99,99%
	27023A03600105	3247,89	1021,49	31,45%
	27023A03600106	775,40	473,40	61,05%
	27023A03600107	2216,20	1955,11	88,22%
	27023A03600108	286,81	232,34	81,01%
	27023A03600109	1560,20	1136,52	72,84%
	27023A03600110	4002,22	3524,08	88,05%
	27023A03600112	1416,07	822,92	58,11%
	27023A03600120	1528,05	1038,75	67,98%
	27023A03600122	880,91	880,91	100,00%
	27023A03600123	2081,27	2011,84	96,66%
	27023A03600124	204,23	13,74	6,73%
	27023A03600128	3273,43	66,12	2,02%
	27023A03600129	655,01	28,92	4,42%
	27023A03600136	5745,05	3331,88	58,00%
	27023A03600140	16560,50	2129,60	12,86%
	27023A03600220	6943,66	5795,26	83,46%
	27023A03600225	1457,43	1123,34	77,08%
	27023A03600226	3903,13	682,51	17,49%
	27023A03600228	1601,79	921,06	57,50%
	27023A03600229	7167,38	1959,96	27,35%
	27023A03600230	1997,29	520,21	26,05%
	27023A03600231	2150,83	1066,32	49,58%
	27023A03600232	4259,29	1285,64	30,18%
	27023A03600244	1683,97	93,47	5,55%
	27023A03600247	23053,55	3439,54	14,92%
	27023A03600288	10743,59	449,94	4,19%
	27023A03600348	178,32	178,32	100,00%
	27023A03700001	2694,12	2650,67	98,39%
	27023A03700023	213808,02	9904,03	4,63%
	27023A03700119	14453,11	4769,94	33,00%
	27023A03700120	2296,85	318,51	13,87%
	27023A03700121	4037,58	4037,58	100,00%
	27023A03700122	3388,85	864,50	25,51%
	27023A03700123	1463,28	318,77	21,78%
	27023A03700124	16422,17	153,10	0,93%
	27023A03700125	2174,74	7,77	0,36%
	27023A03700180	3389,74	1176,78	34,72%

Plano Nº 0097A-0303	Referencia Catastral	Superficie (m ²)	Superficie Afectada (m ²)	Porcentaxe Afectada
	27023A03700232	27203,34	240,17	0,88%
	27023A03700233	9636,61	6887,43	71,47%
	27023A03700234	2323,84	1381,80	59,46%
	27023A03700272	1621,01	37,17	2,29%
	27023A03800007	7617,72	90,76	1,19%
	27023A03800008	861,40	452,51	52,53%
	27023A03800009	2009,43	1857,44	92,44%
	27023A03800010	50886,73	412,42	0,81%
	27023A03800018	80,52	70,82	87,94%
	27023A03800019	464,94	375,44	80,75%
	27023A03800020	5559,27	5392,95	97,01%
	27023A03800021	2071,78	139,77	6,75%
	27023A03800022	3664,36	1987,80	54,25%
	27023A03800023	1374,03	910,17	66,24%
	27023A03800025	1921,48	1918,48	99,84%
	27023A03800026	755,51	711,72	94,20%
	27023A03800027	384,98	287,61	74,71%
	27023A03800028	671,82	366,46	54,55%
	27023A03800030	299,24	41,88	13,99%
	27023A03800031	5762,10	1642,79	28,51%
	27023A03800033	529,26	529,26	100,00%
	27023A03800038	197,55	141,02	71,38%
	27023A03800039	1199,34	1199,34	100,00%
	27023A03900014	193516,57	985,99	0,51%
	27023A04000040	302,43	290,44	96,03%
	27023A04000043	4050,67	2872,86	70,92%
	27023A04000045	1168,87	596,96	51,07%
	27023A04000047	14011,38	2169,09	15,48%
	27023A04000059	9695,33	3354,38	34,60%
	27023A04000060	3743,70	3096,57	82,71%
	27023A04000062	631,64	631,64	100,00%
	27023A04000064	4041,41	717,00	17,74%
	27023A04000068	159,72	48,14	30,14%
	27023A04000247	4613,99	846,28	18,34%
	27023A04000249	4750,54	3992,10	84,03%
	27023A04100001	2173,60	1501,24	69,07%
	27023A04100002	3277,57	257,19	7,85%
	27023A04100029	2170,23	894,90	41,24%
	27023A04100031	6817,16	1955,10	28,68%
	27023A04100032	946,18	946,18	100,00%
	27023A04200141	10128,86	2836,87	28,01%
	27023A04200148	81057,46	5312,33	6,55%
	27023A04300018	736,69	491,75	66,75%
	27023A04300019	3526,26	2428,13	68,86%
	27023A04300021	483,38	483,38	100,00%

Plano Nº 0097A-0303	Referencia Catastral	Superficie (m ²)	Superficie Afectada (m ²)	Porcentaxe Afectada
	27023A04300026	1311,62	1311,62	100,00%
	27023A04300027	528,79	186,50	35,27%
	27023A04300030	4110,95	230,51	5,61%
	27023A04300032	1218,53	1183,97	97,16%
	27023A04300033	3915,44	550,09	14,05%
	27023A04300080	8996,04	5839,78	64,91%
	27023A04300081	5275,88	2973,87	56,37%
	27023A04300083	3742,87	599,48	16,02%
	27023A04300084	2799,25	943,87	33,72%
	27023A04300085	20367,79	3028,82	14,87%
	27023A04300087	3663,07	354,59	9,68%
	27023A04300093	13740,23	359,80	2,62%
	27023A04300166	9344,63	2584,00	27,65%
	27023A04300167	1814,22	1274,21	70,23%
	27023A04300168	1832,56	1832,56	100,00%
	27023A04300172	5415,75	2851,12	52,64%
	27023A04300173	9595,71	6704,81	69,87%
	27023A04300175	2119,84	837,95	39,53%
	27023A04300176	1133,32	1131,41	99,83%
	27023A04300177	3334,36	3172,01	95,13%
	27023A04300178	819,91	819,91	100,00%
	27023A04300179	41,38	41,38	100,00%
	27023A04300180	492,85	34,63	7,03%
	27023A04300181	192,98	63,75	33,03%
	27023A04300183	1193,89	79,64	6,67%
	27023A04300245	308,16	127,31	41,31%
	27023A04300250	48,52	48,52	100,00%
	27023A04400004	3636,48	597,80	16,44%
	27023A04400005	11148,53	6247,56	56,04%
	27023A04400006	3117,57	1628,95	52,25%
	27023A04400007	22140,09	4430,59	20,01%
	27023A04400011	2018,55	633,20	31,37%
	27023A04400012	8723,75	1778,65	20,39%
	27023A04400013	5601,89	1866,03	33,31%
	27023A04400015	1525,12	614,89	40,32%
	27023A04400035	977,33	958,95	98,12%
	27023A04400036	5230,19	2319,61	44,35%
	27023A04400041	12798,01	12,59	0,10%
	27023A04400045	1189,70	1189,70	100,00%
	27023A04400046	4176,02	4176,02	100,00%
	27023A04400047	1147,21	1052,27	91,72%
	27023A04400048	1596,45	458,04	28,69%
	27023A04400049	2038,47	172,98	8,49%
	27023A04400050	2051,60	40,58	1,98%
	27023A04400052	693,05	362,52	52,31%

Plano Nº 0097A-0303	Referencia Catastral	Superficie (m ²)	Superficie Afectada (m ²)	Porcentaxe Afectada
	27023A04400053	2498,15	131,42	5,26%
	27023A04400081	10931,01	757,68	6,93%
	27023A04400085	345,97	210,23	60,77%
	27023A04400086	4904,83	3972,49	80,99%
	27023A04400088	219,14	219,14	100,00%
	27023A04400091	6901,98	1225,66	17,76%
	27023A04400092	468,25	468,25	100,00%
	27023A04400093	2339,20	1894,01	80,97%
	27023A04400095	397,08	205,26	51,69%
	27023A04400096	223,26	4,67	2,09%
	27023A04400097	2283,41	48,88	2,14%
	27023A04400098	4353,51	778,21	17,88%
	27023A04400100	1561,61	1519,31	97,29%
	27023A04400101	691,41	459,11	66,40%
	27023A04400102	579,06	579,06	100,00%
	27023A04400107	2829,34	2533,15	89,53%
	27023A04400108	459,49	459,49	100,00%
	27023A04400109	1419,84	1419,84	100,00%
	27023A04400128	3811,20	1998,99	52,45%
	27023A04400129	664,03	105,37	15,87%
	27023A04400131	4846,34	445,77	9,20%
	27023A04400135	1151,69	1039,89	90,29%
	27023A04400136	19725,80	5219,63	26,46%
	27023A04400137	9187,20	1161,63	12,64%
	27023A04400139	6671,07	5667,17	84,95%
	27023A04400141	1474,87	950,43	64,44%
	27023A04400142	3939,88	1043,42	26,48%
	27023A04400144	11960,94	5017,97	41,95%
	27023A04400148	8123,60	1227,26	15,11%
	27023A04400150	3872,59	2269,64	58,61%
	27023A04400151	1106,22	1106,22	100,00%
	27023A04400152	1366,46	1056,10	77,29%
	27023A04400153	2088,27	1927,93	92,32%
	27023A04400154	2939,69	1485,59	50,54%
	27023A04400155	5765,87	5220,74	90,55%
	27023A04400156	22861,42	1943,44	8,50%
	27023A04400158	5746,08	2578,64	44,88%
	27023A04400160	894,22	13,12	1,47%
	27023A04400161	931,09	151,99	16,32%
	27023A04400162	1098,05	260,61	23,73%
	27023A04400164	8083,69	4209,45	52,07%
	27023A04400167	4550,71	1612,55	35,44%
	27023A04400172	11329,98	43,59	0,38%
	27023A04400174	2508,95	193,57	7,72%
	27023A04400176	1319,46	138,51	10,50%

Plano Nº 0097A-0303	Referencia Catastral	Superficie (m ²)	Superficie Afectada (m ²)	Porcentaxe Afectada
	27023A04400177	1202,08	20,02	1,67%
	27023A04400193	270,84	67,07	24,76%
	27023A04400194	1713,33	873,57	50,99%
	27023A04400195	1434,61	1003,58	69,95%
	27023A04400196	1000,79	188,49	18,83%
	27023A04400197	4240,74	4225,68	99,64%
	27023A04400198	175,61	175,61	100,00%
	27023A04400199	2512,68	2463,86	98,06%
	27023A04400200	124,08	124,08	100,00%
	27023A04400201	193,54	193,54	100,00%
	27023A04400203	388,95	388,95	100,00%
	27023A04400204	1960,46	1306,41	66,64%
	27023A04400206	9442,21	813,94	8,62%
	27023A04400209	199,33	199,33	100,00%
	27023A04400220	3370,98	631,50	18,73%
	27023A04400222	2031,38	1929,53	94,99%
	27023A04400223	337,88	337,88	100,00%
	27023A04400224	51,99	51,99	100,00%
	27023A04400225	34,32	34,32	100,00%
	27023A04500001	1836,87	270,56	14,73%
	27023A04500002	1299,24	313,32	24,12%
	27023A04500038	2345,27	874,61	37,29%
	27023A04500039	4299,99	1583,73	36,83%
	27023A04500040	3555,73	283,89	7,98%
	27023A04500042	264,43	264,43	100,00%
	27023A04500043	995,21	995,21	100,00%
	27023A04500044	6183,09	1547,20	25,02%
	27023A04500045	1207,52	1207,52	100,00%
	27023A04500046	3999,58	1831,97	45,80%
	27023A04500047	20839,52	3923,23	18,83%
	27023A04500049	8296,41	2292,98	27,64%
	27023A04500055	2355,39	2355,39	100,00%
	27023A04500056	913,81	258,47	28,29%
	27023A04500058	581,54	581,54	100,00%
	27023A04500059	721,52	721,52	100,00%
	27023A05300001	44513,64	2150,01	4,83%
	27023A05300003	56690,93	10361,75	18,28%
	27023A05300009	16428,20	2072,43	12,62%
	27023A05300010	13011,35	7335,06	56,37%
	27023A05300012	6002,00	3982,73	66,36%
	27023A05300017	10359,03	7340,62	70,86%
	27023A05300032	432,41	432,41	100,00%
	27023A05300035	18151,81	4607,48	25,38%
	27023A05300036	36862,33	9872,84	26,78%
	27023A05400001	13471,87	3858,57	28,64%

Plano Nº 0097A-0303	Referencia Catastral	Superficie (m ²)	Superficie Afectada (m ²)	Porcentaje Afectada
	27023A05400014	12622,34	5876,60	46,56%
	27023A05400028	1752,60	403,09	23,00%
	27023A05400036	611,48	238,06	38,93%
	27023A05500017	3011,56	1513,51	50,26%
	27023A05500018	3147,25	2654,37	84,34%
	27023A05500019	5417,07	132,79	2,45%
	27023A05500024	3984,39	584,92	14,68%
	27023A05500027	885,14	521,42	58,91%
	27023A05500028	839,10	726,11	86,53%
	27023A05500056	7108,32	805,87	11,34%
	27023A05500057	1822,09	339,26	18,62%
	27023A05500058	239,11	239,11	100,00%
	27023A05500059	1481,23	1254,01	84,66%
	27023A05500060	17506,18	8566,10	48,93%
	27023A05500064	1928,43	1093,37	56,70%
	27023A05500065	805,33	500,54	62,15%
	27023A05500066	1090,27	1090,27	100,00%
	27023A05500067	4361,33	4358,75	99,94%
	27023A05500072	925,48	925,48	100,00%
	27023A05500073	4421,68	2362,51	53,43%
	27023A05500074	1008,82	1008,82	100,00%
	27023A05500077	2256,14	555,96	24,64%
	27023A05500080	16316,68	169,65	1,04%
	27023A05500081	3207,19	1281,07	39,94%
	27023A05500082	11816,60	4585,26	38,80%
	27023A05500083	6177,16	528,60	8,56%
	27023A05500126	1539,38	1311,15	85,17%
	27023A05500128	964,40	964,40	100,00%
	27023A05500129	736,37	624,57	84,82%
	27023A05500130	9640,67	5251,69	54,47%
	27023A05500131	1084,51	34,48	3,18%
	27023A05500140	11398,19	2013,76	17,67%
	27023A05500151	1472,86	541,19	36,74%
	27023A05500171	15194,07	4101,40	26,99%
	27023A05500173	7130,72	15,89	0,22%
	27023A05500181	903,09	903,09	100,00%
	27023A05500182	4665,53	2031,37	43,54%
	27023A05500187	611,73	136,77	22,36%
	27023A05500188	367,98	30,11	8,18%
	27023A05500189	8580,70	4453,08	51,90%
	27023A05500190	198,67	198,67	100,00%
	27023A05500191	173,27	173,27	100,00%
	27023A05500192	1551,95	990,90	63,85%
	27023A05500193	4094,35	3983,22	97,29%
	27023A05500194	3845,65	124,91	3,25%

Plano Nº 0097A-0303	Referencia Catastral	Superficie (m²)	Superficie Afectada (m²)	Porcentaxe Afectada
	27023A05500200	13647,93	1755,12	12,86%
	27023A05500206	2192,05	1127,85	51,45%
	27023A05500212	52,02	52,02	100,00%
	27023A05500213	233,37	233,37	100,00%
	27023A05500214	558,56	558,56	100,00%
	27023A05600002	8800,03	2662,61	30,26%
	27023A05600003	10152,52	267,98	2,64%
	27023A05600008	32150,20	8184,83	25,46%
	27023A05600055	5009,39	2016,83	40,26%
	27023A05700006	23810,08	2294,09	9,63%

Plano Nº 0097A-0304	Referencia Catastral	Superficie (m ²)	Superficie Afectada (m ²)	Porcentaxe Afectada
	000100400PH05C	974,99	974,99	100,00%
	000101000PH05C	53,56	53,56	100,00%
	000101800PH05C	1905,88	1745,41	91,58%
	000700100PH05C	13,90	13,90	100,00%
	000700900PH05C	21,04	21,04	100,00%
	27023A02600002	7022,67	3673,92	52,32%
	27023A02600032	84418,57	10017,20	11,87%
	27023A02600034	50182,75	7733,96	15,41%
	27023A02700009	2909,33	1704,01	58,57%
	27023A02700010	7718,28	717,88	9,30%
	27023A02700055	2970,19	2695,61	90,76%
	27023A02700060	9393,51	4319,39	45,98%
	27023A02700061	35107,26	11081,45	31,56%
	27023A02700063	188,09	111,89	59,49%
	27023A02700064	183,54	69,49	37,86%
	27023A02700065	1604,99	388,46	24,20%
	27023A02700296	556,73	92,74	16,66%
	27023A02700297	22715,89	13236,92	58,27%
	27023A02700300	14004,33	5269,90	37,63%
	27023A02700304	2054,75	1479,90	72,02%
	27023A02700305	481,65	275,61	57,22%
	27023A02700306	330,54	64,11	19,40%
	27023A02700348	2611,16	1110,20	42,52%
	27023A02700359	732,15	732,15	100,00%
	27023A02700360	212,19	212,19	100,00%
	27023A03000001	2596,22	2176,08	83,82%
	27023A03000003	5312,55	611,94	11,52%
	27023A03000008	1783,90	893,60	50,09%
	27023A03000009	808,98	759,94	93,94%
	27023A03000010	757,34	745,65	98,46%
	27023A03000072	3173,18	149,09	4,70%
	27023A03000073	970,66	124,22	12,80%
	27023A03600029	5942,83	4287,55	72,15%
	27023A03600039	499,68	499,68	100,00%
	27023A03600040	726,98	726,98	100,00%
	27023A03600042	7702,08	6883,92	89,38%
	27023A03600043	6880,58	5697,27	82,80%
	27023A03600045	1209,03	1178,11	97,44%
	27023A03600047	1051,35	1051,35	100,00%
	27023A03600048	535,81	535,81	100,00%
	27023A03600049	493,75	493,75	100,00%
	27023A03600050	1784,30	1209,01	67,76%
	27023A03600056	8012,42	5348,44	66,75%
	27023A03600068	533,89	492,60	92,27%
	27023A03600070	41,14	41,14	100,00%

Plano Nº 0097A-0304	Referencia Catastral	Superficie (m²)	Superficie Afectada (m²)	Porcentaxe Afectada
	27023A03600071	20,54	20,54	100,00%
	27023A03600074	136,94	112,48	82,13%
	27023A03600075	170,51	141,49	82,98%
	27023A03600076	594,42	389,17	65,47%
	27023A03600077	686,76	243,28	35,42%
	27023A03600079	243,55	32,73	13,44%
	27023A03600080	873,69	55,80	6,39%
	27023A03600082	2128,57	1542,24	72,45%
	27023A03600084	221,83	221,83	100,00%
	27023A03600085	296,00	296,00	100,00%
	27023A03600101	5368,27	92,85	1,73%
	27023A03600102	229,99	229,99	100,00%
	27023A03600104	1556,74	1556,62	99,99%
	27023A03600105	3247,89	1021,49	31,45%
	27023A03600342	3011,69	743,68	24,69%
	27023A03900001	28889,92	5195,19	17,98%
	27023A03900014	193516,57	985,99	0,51%
	27023A04000033	1014,60	501,73	49,45%
	27023A04000034	254,02	254,02	100,00%
	27023A04000043	4050,67	2872,86	70,92%
	27023A04000047	14011,38	2169,09	15,48%
	27023A04000192	25858,48	90,15	0,35%
	27023A04000197	2350,67	816,90	34,75%
	27023A04000198	1522,35	1522,35	100,00%
	27023A04000208	37830,14	19378,31	51,22%
	27023A04000231	632,52	282,50	44,66%
	27023A04000232	383,13	311,41	81,28%
	27023A04000247	4613,99	846,28	18,34%
	27023A04000249	4750,54	3992,10	84,03%
	27023A04100047	1792,71	1776,51	99,10%
	27023A04100048	12148,79	3957,15	32,57%
	27023A04200150	196410,02	2682,64	1,37%

Plano Nº 0097A-0307	Referencia Catastral	Superficie (m ²)	Superficie Afectada (m ²)	Porcentaje Afectada
	000900200PH04E	467,70	467,70	100,00%
	000900300PH04E	723,28	505,46	69,88%
	000900400PH04E	215,96	31,15	14,43%
	000900600PH04E	120,13	120,13	100,00%
	000900700PH04E	538,69	240,78	44,70%
	000900800PH04E	152,31	152,31	100,00%
	000900900PH04E	60,34	60,34	100,00%
	001400300PH04E	332,54	332,54	100,00%
	27023A00500103	8061,15	262,98	3,26%
	27023A00500104	1234,01	256,92	20,82%
	27023A00500105	5121,22	677,44	13,23%
	27023A00500106	3255,06	586,86	18,03%
	27023A00500107	1820,36	326,77	17,95%
	27023A00500108	3231,42	171,70	5,31%
	27023A00500180	678,83	134,52	19,82%
	27023A00500183	281,36	158,48	56,33%
	27023A00500184	429,66	354,43	82,49%
	27023A00500188	1591,80	559,54	35,15%
	27023A00500189	1458,51	80,50	5,52%
	27023A00500202	1701,81	1116,31	65,60%
	27023A00500203	1020,52	735,87	72,11%
	27023A00500204	2765,92	1402,75	50,72%
	27023A00500205	1656,57	1656,57	100,00%
	27023A00500207	485,57	201,56	41,51%
	27023A00500211	1577,14	41,21	2,61%
	27023A00500219	320,76	320,76	100,00%
	27023A00500220	299,90	299,90	100,00%
	27023A00500221	313,64	313,64	100,00%
	27023A00500222	4302,73	1009,12	23,45%
	27023A00500232	504,32	204,85	40,62%
	27023A00500236	4438,11	29,82	0,67%
	27023A00500237	5496,76	3655,20	66,50%
	27023A00500238	266,54	78,61	29,49%
	27023A00500239	165,41	140,14	84,72%
	27023A00500240	34364,01	17192,49	50,03%
	27023A00500244	1053,80	460,87	43,73%
	27023A00500245	527,30	386,19	73,24%
	27023A00500246	543,46	526,13	96,81%
	27023A00500247	1026,95	1000,45	97,42%
	27023A00500248	1792,75	1728,95	96,44%
	27023A00500250	3563,87	2509,01	70,40%
	27023A00500264	142,62	142,62	100,00%
	27023A00500265	357,25	357,25	100,00%
	27023A00500267	416,53	69,21	16,62%
	27023A00500268	537,89	404,96	75,29%

Plano Nº 0097A-0307	Referencia Catastral	Superficie (m²)	Superficie Afectada (m²)	Porcentaxe Afectada
	27023A00500272	430,59	338,57	78,63%
	27023A00500273	435,26	435,26	100,00%
	27023A00600028	11676,79	874,85	7,49%
	27023A00600030	8178,25	1001,18	12,24%
	27023A00600034	2084,72	2076,56	99,61%
	27023A00600035	20187,04	7529,72	37,30%
	27023A00700001	2813,21	2813,21	100,00%
	27023A00700002	2623,43	2407,11	91,75%
	27023A00700003	428,79	428,79	100,00%
	27023A00700004	758,31	758,31	100,00%
	27023A00700005	1643,12	1643,12	100,00%
	27023A00700009	1809,84	1743,47	96,33%
	27023A00700010	6385,51	867,89	13,59%
	27023A00700013	328,21	328,21	100,00%
	27023A00700014	2387,10	659,71	27,64%
	27023A00700166	282,44	282,44	100,00%

Plano Nº 0097A-0403	Referencia Catastral	Superficie (m ²)	Superficie Afectada (m ²)	Porcentaxe Afectada
	001100300PH05F	169,24	115,55	68,27%
	001400500PH05E	157,74	157,74	100,00%
	001400900PH05E	27,01	27,01	100,00%
	001700100PH05F	18,63	13,52	72,59%
	001800300PH05F	1308,64	1026,82	78,46%
	001800700PH05F	11,22	11,22	100,00%
	002100400PH05F	222,14	222,14	100,00%
	002100500PH05F	822,92	822,92	100,00%
	002100700PH05F	159,72	10,70	6,70%
	27023A04200148	81057,46	5312,33	6,55%
	27023A04200175	13236,25	2068,97	15,63%
	27023A05500073	4421,68	2362,51	53,43%
	27023A05600001	22709,34	156,15	0,69%
	27023A05600002	8800,03	2662,61	30,26%
	27023A05600003	10152,52	267,98	2,64%
	27023A05600008	32150,20	8184,83	25,46%
	27023A05600027	706,73	337,84	47,80%
	27023A05600028	843,97	205,05	24,30%
	27023A05600029	934,60	62,24	6,66%
	27023A05600034	2307,01	2144,72	92,97%
	27023A05600055	5009,39	2016,83	40,26%
	27023A05600056	6363,59	2464,48	38,73%
	27023A05600075	2006,99	1512,14	75,34%
	27023A05700006	23810,08	2294,09	9,63%
	27023A05700012	6728,09	663,46	9,86%
	27023A05800005	6015,57	4329,69	71,97%
	27023A05800006	3151,76	790,21	25,07%
	27023A05800007	1331,41	1145,50	86,04%
	27023A05800009	25020,86	38,58	0,15%
	27023A05800010	5129,80	167,59	3,27%
	27023A05800027	20564,85	6150,09	29,91%
	27023A05800036	3878,87	2603,01	67,11%
	27023A05800037	1882,06	1882,06	100,00%
	27023A05800038	1981,32	1202,34	60,68%
	27023A05800040	3261,85	604,72	18,54%
	27023A05800063	1238,19	69,68	5,63%
	27023A05800098	465,33	93,83	20,16%
	27023A05800103	1133,96	243,63	21,49%
	27023A05800104	987,28	855,95	86,70%
	27023A05800105	242,99	242,99	100,00%
	27023A05800106	250,41	250,41	100,00%
	27023A06000004	4843,98	3386,04	69,90%
	27023A06000016	668,27	130,30	19,50%
	27023A06000017	764,55	439,12	57,44%
	27023A06000018	1671,55	1453,20	86,94%

Plano Nº 0097A-0403	Referencia Catastral	Superficie (m²)	Superficie Afectada (m²)	Porcentaxe Afectada
	27023A06000020	7618,04	4112,07	53,98%
	27023A06000021	2505,01	979,01	39,08%
	27023A06000023	2834,57	2834,57	100,00%
	27023A06000049	12167,55	1545,36	12,70%
	27023A06000061	21979,49	2034,65	9,26%
	27023A06000069	5980,23	3429,05	57,34%
	27023A06000071	25222,71	3686,60	14,62%
	27023A06000074	46368,45	5495,62	11,85%
	27023A06000079	8181,06	37,27	0,46%
	27023A06000091	24459,72	1113,91	4,55%
	27023A06000092	6531,95	4570,35	69,97%
	27023A06000094	43113,28	11836,09	27,45%
	27023A06000095	11221,71	5482,10	48,85%
	27023A06000097	54615,58	3702,94	6,78%
	27023A06000098	3660,02	1322,05	36,12%
	27023A06000149	989,70	972,38	98,25%
	27023A06000165	4589,22	2069,45	45,09%
	27023A06000167	5170,75	419,37	8,11%
	27023A06000171	1215,78	324,11	26,66%
	27023A06000172	1706,04	486,62	28,52%
	27023A06000173	11638,12	4189,66	36,00%
	27023A06000174	9222,28	3708,84	40,22%
	27023A06000176	3644,71	2045,05	56,11%
	27023A06000178	2264,02	1930,78	85,28%
	27023A06000180	1795,16	490,45	27,32%
	27023A06000181	5900,70	5399,66	91,51%
	27023A06000182	1262,98	26,84	2,13%
	27023A06000190	2131,98	385,73	18,09%
	27023A06000191	3166,74	402,84	12,72%
	27023A06000192	3031,64	1701,74	56,13%
	27023A06000201	27062,73	278,61	1,03%
	27023A06000209	2533,69	185,11	7,31%
	27023A06000211	1978,08	244,00	12,34%
	27023A06000225	2159,14	2159,14	100,00%
	27023A06000227	1736,22	1711,88	98,60%
	27023A06000235	14064,40	16,33	0,12%
	27023A06000241	766,58	766,58	100,00%
	27023A06000247	2812,68	605,41	21,52%
	27023A06000255	15092,87	8773,10	58,13%
	27023A06100078	1101,09	1101,09	100,00%
	27023A06100079	1702,44	1702,44	100,00%
	27023A06100080	796,58	796,58	100,00%
	27023A06100093	6884,84	3632,16	52,76%
	27023A07400033	3492,28	2865,27	82,05%
	27023A07400034	3894,69	3894,69	100,00%

Plano Nº 0097A-0403	Referencia Catastral	Superficie (m²)	Superficie Afectada (m²)	Porcentaxe Afectada
	27023A07400042	5129,46	5031,05	98,08%
	27023A07400043	8442,69	132,87	1,57%
	27023A07400147	423,48	423,48	100,00%
	27023A07700001	18304,17	732,56	4,00%
	27023A07700014	2963,96	354,24	11,95%
	27023A07700015	1302,19	608,11	46,70%
	27023A07700016	924,87	685,16	74,08%
	27023A07700017	2120,88	2086,32	98,37%
	27023A07700077	20537,18	816,02	3,97%
	27023A07700087	10701,49	7638,82	71,38%
	27023A07700106	1496,20	31,10	2,08%
	27023A07700148	12044,48	84,90	0,70%
	27023A07700150	1514,15	1402,52	92,63%
	27023A07700151	4203,30	1958,44	46,59%
	27023A07700153	11188,09	2298,16	20,54%
	27023A07700162	16216,57	2516,24	15,52%
	27023A07700179	349,84	349,84	100,00%
	27023A07800001	2272,64	1393,38	61,31%
	27023A07800003	108,61	108,61	100,00%
	27023A07800004	255,40	255,40	100,00%
	27023A07800005	29030,89	1883,70	6,49%
	27023A07800006	1906,40	1596,68	83,75%
	27023A07800007	169,38	169,38	100,00%
	27023A07800008	315,96	315,96	100,00%
	27023A07800009	991,25	991,25	100,00%
	27023A07900049	4223,40	2104,07	49,82%
	27023A07900062	1939,29	1834,04	94,57%
	27023A07900063	2690,64	1710,60	63,58%
	27023A07900064	562,22	562,22	100,00%
	27023A07900065	1352,41	1076,34	79,59%
	27023A07900069	17426,32	383,85	2,20%

Plano Nº 0097A-0404	Referencia Catastral	Superficie (m ²)	Superficie Afectada (m ²)	Porcentaxe Afectada
	000200100PH05D	663,48	663,48	100,00%
	000200400PH05D	172,17	39,01	22,66%
	000200800PH05D	700,37	700,37	100,00%
	000200900PH05D	995,00	995,00	100,00%
	000201000PH05D	513,33	361,11	70,35%
	000201200PH05D	172,48	172,48	100,00%
	000500100PH05C	70,68	70,68	100,00%
	001000200PH05C	374,34	291,86	77,97%
	001000400PH05C	115,17	115,17	100,00%
	001000600PH05C	130,92	48,81	37,28%
	001000900PH05C	115,57	115,57	100,00%
	001001000PH05C	1240,46	1088,54	87,75%
	001001300PH05C	283,18	283,18	100,00%
	001500100PH05C	256,04	83,63	32,66%
	001500400PH05C	115,52	115,52	100,00%
	001500500PH05C	1217,80	1024,69	84,14%
	001500600PH05C	434,72	61,12	14,06%
	001500700PH05C	547,31	470,32	85,93%
	001800600PH05D	144,90	144,90	100,00%
	001800800PH05D	262,75	262,75	100,00%
	001800900PH05D	590,04	510,13	86,46%
	001801000PH05D	207,97	207,97	100,00%
	001801500PH05D	212,65	113,39	53,32%
	001801600PH05D	117,83	20,31	17,23%
	002100400PH05D	620,77	166,39	26,80%
	002100600PH05D	83,08	83,08	100,00%
	002500400PH05C	28,68	28,68	100,00%
	002500600PH05C	80,00	80,00	100,00%
	002500800PH05C	176,45	176,45	100,00%
	002500900PH05C	566,99	225,13	39,71%
	002501200PH05C	302,83	72,94	24,09%
	27023A04200001	1578,96	10,46	0,66%
	27023A04200003	1187,21	697,02	58,71%
	27023A04200004	823,65	823,65	100,00%
	27023A04200005	348,26	348,26	100,00%
	27023A04200006	4055,04	1704,86	42,04%
	27023A04200013	1864,38	694,01	37,22%
	27023A04200015	1213,36	1074,46	88,55%
	27023A04200016	853,54	853,54	100,00%
	27023A04200017	1197,93	1197,93	100,00%
	27023A04200018	1371,23	717,58	52,33%
	27023A04200019	1017,58	1017,58	100,00%
	27023A04200020	5299,77	5178,23	97,71%
	27023A04200021	1783,87	1783,87	100,00%
	27023A04200022	655,45	655,45	100,00%

Plano Nº 0097A-0404	Referencia Catastral	Superficie (m ²)	Superficie Afectada (m ²)	Porcentaxe Afectada
	27023A04200023	2210,19	1480,69	66,99%
	27023A04200027	2910,59	1091,00	37,48%
	27023A04200028	6921,20	1730,40	25,00%
	27023A04200030	16282,96	9307,00	57,16%
	27023A04200036	636,25	157,13	24,70%
	27023A04200038	1702,78	59,35	3,49%
	27023A04200072	5878,46	169,46	2,88%
	27023A04200081	1052,63	345,23	32,80%
	27023A04200083	2071,43	952,09	45,96%
	27023A04200085	1064,42	1019,21	95,75%
	27023A04200086	18570,20	2217,51	11,94%
	27023A04200091	576,46	576,46	100,00%
	27023A04200093	11251,23	394,67	3,51%
	27023A04200096	8152,12	2281,18	27,98%
	27023A04200097	1201,07	1201,07	100,00%
	27023A04200130	2059,35	903,97	43,90%
	27023A04200131	7978,63	4203,60	52,69%
	27023A04200132	1905,52	48,42	2,54%
	27023A04200150	196410,02	2682,64	1,37%
	27023A04200175	13236,25	2068,97	15,63%
	27023A04200181	140,43	140,43	100,00%
	27023A05800027	20564,85	6150,09	29,91%
	27023A05800029	9579,07	471,03	4,92%
	27023A06100010	6621,14	169,98	2,57%
	27023A06100052	5543,88	3298,93	59,51%
	27023A06100059	567,55	524,77	92,46%
	27023A06100060	421,74	385,77	91,47%
	27023A06100061	420,92	420,92	100,00%
	27023A06100062	2099,88	1685,50	80,27%
	27023A06100105	393,86	393,86	100,00%
	27023A06300001	3327,03	961,39	28,90%
	27023A06300002	256,51	256,51	100,00%
	27023A06300003	919,53	919,53	100,00%
	27023A06300005	709,21	709,21	100,00%
	27023A06300006	4909,13	1804,52	36,76%
	27023A06300008	1133,01	89,12	7,87%
	27023A06300012	20444,54	731,49	3,58%
	27023A06300013	9233,13	308,27	3,34%
	27023A06300017	925,34	924,56	99,92%
	27023A06300018	3646,74	3646,74	100,00%
	27023A06300065	7061,31	1494,07	21,16%
	27023A06300091	2490,52	896,48	36,00%
	27023A06300092	3447,38	2676,80	77,65%
	27023A06300093	506,60	415,42	82,00%
	27023A06300094	957,28	957,28	100,00%

Plano Nº 0097A-0404	Referencia Catastral	Superficie (m ²)	Superficie Afectada (m ²)	Porcentaxe Afectada
	27023A06300095	1601,64	1601,64	100,00%
	27023A06300096	606,37	539,16	88,92%
	27023A06300097	1474,48	937,43	63,58%
	27023A06300098	2159,88	366,36	16,96%
	27023A06300099	719,85	486,15	67,53%
	27023A06300100	12196,07	330,42	2,71%
	27023A06300138	54899,45	8555,86	15,58%
	27023A06300140	1859,35	1061,65	57,10%
	27023A06300156	396,79	396,79	100,00%
	27023A06400002	8067,25	1760,29	21,82%
	27023A06400007	2643,41	1791,02	67,75%
	27023A06400008	1310,30	16,49	1,26%
	27023A06400010	28609,05	902,07	3,15%
	27023A06400016	6184,23	3414,18	55,21%
	27023A06400017	1558,63	1558,63	100,00%
	27023A06400020	2760,60	2387,82	86,50%
	27023A06400021	446,92	446,92	100,00%
	27023A06400022	5796,02	4780,68	82,48%
	27023A06400023	200,25	200,25	100,00%
	27023A06500001	37469,22	5309,48	14,17%
	27023A06500012	5489,18	1405,09	25,60%
	27023A06500013	1378,56	14,54	1,05%
	27023A06500014	7052,07	4880,02	69,20%
	27023A06500031	9381,71	1129,86	12,04%
	27023A06500033	3971,59	3531,45	88,92%
	27023A06500034	2035,19	2035,07	99,99%
	27023A06500035	3873,76	2524,02	65,16%
	27023A06500036	4925,44	1679,41	34,10%
	27023A06500037	1456,82	74,68	5,13%
	27023A06500038	3906,11	3152,53	80,71%
	27023A06500039	2698,25	281,82	10,44%
	27023A06500084	31952,86	970,18	3,04%
	27023A06500085	344,76	77,72	22,54%
	27023A06500086	11313,98	1898,35	16,78%
	27023A06500136	5258,13	3354,44	63,80%
	27023A06500137	308,60	308,60	100,00%
	27023A06500140	5342,58	414,48	7,76%
	27023A06500141	635,60	346,60	54,53%
	27023A06500142	270,30	40,32	14,92%
	27023A06600001	2107,96	343,70	16,30%
	27023A06600008	5224,98	312,12	5,97%
	27023A06600014	6216,85	727,35	11,70%
	27023A06600077	1648,60	1225,36	74,33%
	27023A06600084	2840,69	1150,09	40,49%
	27023A06600085	4747,45	4721,39	99,45%

Plano Nº 0097A-0404	Referencia Catastral	Superficie (m ²)	Superficie Afectada (m ²)	Porcentaxe Afectada
	27023A06600087	1125,59	1125,59	100,00%
	27023A06600089	2118,02	950,55	44,88%
	27023A06600090	1967,65	1967,65	100,00%
	27023A06600091	1172,65	1141,52	97,34%
	27023A06600092	1624,72	877,26	53,99%
	27023A06600093	1440,93	1440,93	100,00%
	27023A06600094	5141,42	2184,84	42,49%
	27023A06600095	3778,23	154,06	4,08%
	27023A06600102	8831,02	71,18	0,81%
	27023A06600121	313,17	313,17	100,00%
	27023A06800048	2095,08	137,67	6,57%
	27023A06800164	3234,21	298,99	9,24%
	27023A06800173	145,92	144,70	99,17%
	27023A06900001	1404,91	810,88	57,72%
	27023A06900002	840,26	66,14	7,87%
	27023A06900015	4185,23	991,47	23,69%
	27023A06900049	15771,33	97,67	0,62%
	27023A06900094	2290,27	285,04	12,45%
	27023A06900097	9636,16	3378,24	35,06%
	27023A06900116	16232,71	18,50	0,11%
	27023A07000001	301,16	301,16	100,00%
	27023A07000002	6131,56	2731,37	44,55%
	27023A07000003	5082,66	2067,29	40,67%
	27023A07000004	2415,86	2161,04	89,45%
	27023A07000013	2054,79	1765,76	85,93%
	27023A07000095	523,79	523,79	100,00%
	27023A07000096	268,87	268,87	100,00%
	27023A07200021	3181,89	1304,52	41,00%
	27023A07200022	356,43	356,43	100,00%
	27023A07200024	4979,81	4065,19	81,63%
	27023A07200025	1850,39	647,19	34,98%
	27023A07200026	1195,85	128,39	10,74%
	27023A07200032	15457,83	2559,65	16,56%
	27023A07200054	1105,86	1105,86	100,00%
	27023A07200055	1263,68	1263,68	100,00%
	27023A07200057	2070,54	2070,54	100,00%
	27023A07200059	1623,77	661,17	40,72%
	27023A07300258	4145,29	523,33	12,62%
	27023A07300262	3564,83	15,23	0,43%
	27023A07300264	5044,78	4498,09	89,16%
	27023A07300265	1741,30	1604,07	92,12%
	27023A07300268	3086,07	2264,93	73,39%
	27023A07300270	2051,63	149,98	7,31%
	27023A07300319	3848,05	3590,00	93,29%
	27023A07300321	2722,34	2722,34	100,00%

Plano Nº 0097A-0404	Referencia Catastral	Superficie (m ²)	Superficie Afectada (m ²)	Porcentaxe Afectada
	27023A07300322	419,52	419,52	100,00%
	27023A07300323	3564,16	1749,27	49,08%
	27023A07300324	8951,52	339,28	3,79%
	27023A07300332	6446,61	1057,57	16,41%
	27023A07300418	1751,85	1450,04	82,77%
	27023A07400012	1621,82	1293,15	79,73%
	27023A07400034	3894,69	3894,69	100,00%
	27023A07400042	5129,46	5031,05	98,08%
	27023A07400147	423,48	423,48	100,00%
	27023A07400148	31,21	31,21	100,00%
	27023A07600030	37137,33	5141,83	13,85%
	27023A07600060	657,89	657,39	99,92%
	27023A07600061	1218,29	1218,29	100,00%
	27023A07600062	3360,90	2371,20	70,55%
	27023A07600063	1659,33	1637,09	98,66%
	27023A07600065	392,23	392,23	100,00%
	27023A07600067	259,37	128,15	49,41%
	27023A07600074	2475,55	19,76	0,80%
	27023A07600076	4408,61	739,57	16,78%
	27023A07600093	88,92	88,92	100,00%
	27023A07600116	6061,80	176,64	2,91%
	27023A07600194	30,65	30,65	100,00%
	27023A07700151	4203,30	1958,44	46,59%
	27023A07700153	11188,09	2298,16	20,54%
	27023A07700156	1232,95	1232,95	100,00%
	27023A07700157	3750,44	1843,67	49,16%
	27023A07700158	1291,91	1173,48	90,83%
	27023A07700161	3064,52	2898,22	94,57%
	27023A07700162	16216,57	2516,24	15,52%
	27023A07700163	616,04	468,59	76,06%
	27023A07700191	575,61	575,61	100,00%
	27023A08600050	4701,08	223,76	4,76%
	27023A08600052	59,44	59,44	100,00%
	27023A08600053	1401,55	758,14	54,09%
	27023A08600054	5006,91	842,07	16,82%
	27023A08600055	188,68	188,68	100,00%
	27023A08600138	494,45	447,01	90,41%
	27023A09100001	2308,95	2308,95	100,00%
	27023A09100003	3143,65	1867,32	59,40%
	27023A09100060	1476,90	1476,90	100,00%
	27023A09100061	1097,99	1096,63	99,88%
	27023A09100063	1634,14	645,36	39,49%
	27023A09100065	587,22	587,22	100,00%
	27023A09100066	2023,31	1472,44	72,77%
	27023A09100075	2352,67	2050,55	87,16%

Plano Nº 0097A-0404	Referencia Catastral	Superficie (m²)	Superficie Afectada (m²)	Porcentaxe Afectada
	27023A09100077	825,02	494,39	59,92%
	27023A09100078	1240,75	1172,71	94,52%
	27023A09100080	304,80	304,80	100,00%
	27023A09100083	570,83	382,05	66,93%
	27023A09100085	459,79	303,35	65,98%
	27023A09100157	793,21	195,93	24,70%
	27023A09200048	12463,04	813,79	6,53%
	27023A09200053	3342,72	3232,80	96,71%
	27023A09200112	911,70	842,63	92,42%
	27023A09200113	1195,79	724,20	60,56%

Plano Nº 0097A-0405	Referencia Catastral	Superficie (m ²)	Superficie Afectada (m ²)	Porcentaxe Afectada
	000100500PH05B	39,52	19,57	49,51%
	000100600PH05B	14,48	14,48	100,00%
	000100700PH05B	110,21	108,84	98,76%
	000100800PH05B	499,64	339,01	67,85%
	000100900PH05B	296,40	204,33	68,94%
	000101000PH05B	146,24	146,24	100,00%
	000101100PH05B	616,78	281,49	45,64%
	000101200PH05B	287,90	287,90	100,00%
	000101500PH05B	34,21	34,21	100,00%
	000101800PH05B	10,21	10,21	100,00%
	000102000PH05B	86,09	7,79	9,05%
	000200100PH05B	107,26	107,26	100,00%
	000200200PH05B	12,27	12,27	100,00%
	000200400PH05B	14,41	14,41	100,00%
	000200500PH05B	22,70	22,70	100,00%
	000600300PH05B	54,70	54,70	100,00%
	000600500PH05B	109,20	109,20	100,00%
	000600700PH05B	123,20	123,20	100,00%
	000601300PH05B	60,99	60,99	100,00%
	000601500PH05B	48,22	48,22	100,00%
	000601700PH05B	84,24	37,43	44,43%
	000601800PH05B	269,39	269,39	100,00%
	000601900PH05B	629,91	508,93	80,79%
	000602000PH05B	54,36	54,36	100,00%
	000602100PH05B	122,04	121,72	99,74%
	000602200PH05B	447,95	124,47	27,79%
	000602400PH05B	101,58	101,58	100,00%
	000701500PH05B	596,22	378,08	63,41%
	000701600PH05B	156,44	17,03	10,89%
	000800100PH05B	239,84	239,84	100,00%
	000800500PH05B	674,24	525,46	77,93%
	000800600PH05B	1027,50	1027,50	100,00%
	000800900PH05B	16,50	16,50	100,00%
	000801100PH05B	163,16	11,70	7,17%
	001000100PH05A	85,81	65,71	76,58%
	001000200PH05A	143,26	143,26	100,00%
	001000300PH05A	219,08	219,08	100,00%
	001100200PH05B	338,30	338,30	100,00%
	001100300PH05B	191,71	191,71	100,00%
	001100500PH05B	163,55	128,77	78,74%
	001100600PH05B	101,94	22,81	22,38%
	001200100PH05B	123,46	123,46	100,00%
	001200300PH05B	57,04	57,04	100,00%
	001200400PH05B	133,81	133,81	100,00%
	001200500PH05B	24,06	24,06	100,00%

Plano Nº 0097A-0405	Referencia Catastral	Superficie (m ²)	Superficie Afectada (m ²)	Porcentaxe Afectada
	001200600PH05B	302,12	193,44	64,03%
	001200700PH05B	127,62	127,62	100,00%
	001200800PH05B	450,95	74,21	16,46%
	001200900PH05B	493,80	493,80	100,00%
	001201200PH05B	135,45	135,45	100,00%
	002100600PH05D	83,08	83,08	100,00%
	002100900PH05D	204,85	204,85	100,00%
	002101000PH05D	30,62	30,62	100,00%
	27023A01500064	1043,94	125,47	12,02%
	27023A01500082	661,37	638,15	96,49%
	27023A01600022	7136,78	4973,28	69,69%
	27023A01600023	2863,93	2826,23	98,68%
	27023A01600024	1617,33	700,98	43,34%
	27023A01600097	12027,93	3775,41	31,39%
	27023A01600134	8376,53	2091,89	24,97%
	27023A01600135	2737,50	201,77	7,37%
	27023A01600144	815,92	815,92	100,00%
	27023A01600145	892,27	892,27	100,00%
	27023A01600146	1867,43	1754,46	93,95%
	27023A01600147	720,26	720,26	100,00%
	27023A01600149	716,70	716,70	100,00%
	27023A01600150	799,17	799,17	100,00%
	27023A01600151	59,56	59,56	100,00%
	27023A01600152	184,83	184,83	100,00%
	27023A01600153	3155,50	2726,17	86,39%
	27023A01600203	330,87	330,87	100,00%
	27023A01600204	72,92	72,92	100,00%
	27023A01600205	549,84	549,84	100,00%
	27023A01600246	191,72	191,72	100,00%
	27023A01600276	3252,22	2442,28	75,10%
	27023A01600279	367,20	367,20	100,00%
	27023A01600281	162,25	162,25	100,00%
	27023A01900007	1772,10	125,78	7,10%
	27023A01900008	2979,67	929,40	31,19%
	27023A01900009	520,11	371,11	71,35%
	27023A01900012	908,62	538,23	59,24%
	27023A01900014	3014,04	772,10	25,62%
	27023A02000001	3455,97	3343,77	96,75%
	27023A02000002	6737,95	2055,72	30,51%
	27023A02000015	12228,98	157,46	1,29%
	27023A02000022	3383,22	155,69	4,60%
	27023A02000023	764,35	132,13	17,29%
	27023A02000024	1205,19	1205,19	100,00%
	27023A02000025	1370,16	1370,16	100,00%
	27023A02000026	448,33	448,33	100,00%

Plano Nº 0097A-0405	Referencia Catastral	Superficie (m ²)	Superficie Afectada (m ²)	Porcentaxe Afectada
	27023A02000028	2006,04	1563,72	77,95%
	27023A02000032	3212,97	2883,40	89,74%
	27023A02000033	1898,39	1047,66	55,19%
	27023A02000034	650,48	291,20	44,77%
	27023A02000037	1822,55	997,38	54,72%
	27023A02000038	3378,78	444,31	13,15%
	27023A02000043	3797,61	204,39	5,38%
	27023A02000056	1547,79	926,39	59,85%
	27023A02000057	606,80	606,80	100,00%
	27023A02000058	931,52	759,38	81,52%
	27023A02000059	4343,25	2635,51	60,68%
	27023A02000060	13351,65	4261,17	31,91%
	27023A02000087	1256,59	538,23	42,83%
	27023A02000105	29275,68	3324,15	11,35%
	27023A02000115	4568,28	38,66	0,85%
	27023A02000120	3294,33	2926,58	88,84%
	27023A02000121	1349,15	1238,85	91,82%
	27023A02000122	150,35	104,11	69,25%
	27023A02000123	1273,03	54,47	4,28%
	27023A02000133	795,50	157,16	19,76%
	27023A02000135	687,63	12,44	1,81%
	27023A02000151	220,24	220,24	100,00%
	27023A02000156	1441,60	680,55	47,21%
	27023A02000157	224,92	224,90	99,99%
	27023A02000163	219,88	219,88	100,00%
	27023A06400016	6184,23	3414,18	55,21%
	27023A06400017	1558,63	1558,63	100,00%
	27023A06400018	1152,42	1152,42	100,00%
	27023A06400019	1569,69	1443,55	91,96%
	27023A06400020	2760,60	2387,82	86,50%
	27023A06400021	446,92	446,92	100,00%
	27023A06400022	5796,02	4780,68	82,48%
	27023A06500001	37469,22	5309,48	14,17%
	27023A06600001	2107,96	343,70	16,30%
	27023A06600014	6216,85	727,35	11,70%
	27023A06600016	10600,48	132,50	1,25%
	27023A06600017	475,10	469,61	98,84%
	27023A06600018	2049,30	1971,78	96,22%
	27023A06600019	4426,62	1100,89	24,87%
	27023A06600030	29214,68	2774,22	9,50%
	27023A06600064	31537,97	721,22	2,29%
	27023A06600077	1648,60	1225,36	74,33%
	27023A06600102	8831,02	71,18	0,81%
	27023A06600122	298,66	275,99	92,41%
	27023A06600125	712,76	712,76	100,00%

Plano Nº 0097A-0405	Referencia Catastral	Superficie (m ²)	Superficie Afectada (m ²)	Porcentaxe Afectada
	27023A06600128	2729,46	2729,45	100,00%
	27023A06700002	3357,31	2885,04	85,93%
	27023A06700003	4084,04	4084,04	100,00%
	27023A06700004	4604,52	4601,21	99,93%
	27023A06700005	170,74	167,82	98,29%
	27023A06700006	347,10	250,88	72,28%
	27023A06700007	261,71	261,71	100,00%
	27023A06700008	96,31	96,31	100,00%
	27023A06700009	433,75	226,89	52,31%
	27023A06700010	543,02	43,71	8,05%
	27023A06700014	2091,86	1897,92	90,73%
	27023A06700015	1597,09	130,47	8,17%
	27023A06700020	4877,64	17,82	0,37%
	27023A06700026	4060,97	2917,03	71,83%
	27023A06700028	1491,38	608,90	40,83%
	27023A06700030	312,62	312,62	100,00%
	27023A06700036	1604,15	1565,86	97,61%
	27023A06700037	10495,39	3997,90	38,09%
	27023A06700039	2699,08	623,75	23,11%
	27023A06700109	2671,85	2161,42	80,90%
	27023A06700110	3156,04	3099,69	98,21%
	27023A06700111	1923,43	444,30	23,10%
	27023A06700112	670,54	12,66	1,89%
	27023A06700117	33841,84	2525,49	7,46%
	27023A06700118	214,95	34,04	15,83%
	27023A06700119	459,73	452,17	98,36%
	27023A06700120	19120,43	5978,83	31,27%
	27023A06700121	2975,91	567,57	19,07%
	27023A06700135	401,36	315,00	78,48%
	27023A06700136	2125,17	514,94	24,23%
	27023A06700137	1551,02	460,77	29,71%
	27023A06700141	1590,13	1588,13	99,87%
	27023A06700142	73,61	73,61	100,00%
	27023A06700143	1652,79	1542,92	93,35%
	27023A06700144	715,32	715,32	100,00%
	27023A06700145	163,19	163,19	100,00%
	27023A06700146	438,04	438,04	100,00%
	27023A06700147	4449,99	301,81	6,78%
	27023A06700148	3731,85	828,52	22,20%
	27023A06700149	653,88	20,85	3,19%
	27023A06700171	9162,18	411,08	4,49%
	27023A06700187	379,42	364,42	96,05%
	27023A06700189	3208,70	3173,29	98,90%
	27023A06700190	477,56	477,56	100,00%
	27023A06700191	9263,97	3469,60	37,45%

Plano Nº 0097A-0405	Referencia Catastral	Superficie (m ²)	Superficie Afectada (m ²)	Porcentaxe Afectada
	27023A06700192	3022,82	2422,70	80,15%
	27023A06700194	1657,63	1216,86	73,41%
	27023A06700206	3075,48	3068,64	99,78%
	27023A06700207	455,92	455,92	100,00%
	27023A06700208	418,04	418,04	100,00%
	27023A06700209	1025,10	1025,04	99,99%
	27023A06700210	336,68	336,68	100,00%
	27023A06700211	360,32	360,32	100,00%
	27023A06700212	565,22	86,92	15,38%
	27023A06700213	607,01	395,23	65,11%
	27023A06700214	1359,25	868,05	63,86%
	27023A06700215	4419,91	3230,33	73,09%
	27023A06700216	1288,78	269,65	20,92%
	27023A06700217	2524,37	2524,36	100,00%
	27023A06700218	1974,85	426,73	21,61%
	27023A06700219	307,37	307,37	100,00%
	27023A06700220	348,62	348,62	100,00%
	27023A06700221	302,42	302,42	100,00%
	27023A06700222	7316,45	4154,87	56,79%
	27023A06700224	358,64	358,64	100,00%
	27023A06700225	75,20	75,20	100,00%
	27023A06700226	202,05	202,05	100,00%
	27023A06700227	18949,56	2103,05	11,10%
	27023A06700234	376,83	117,43	31,16%
	27023A06700235	468,75	242,38	51,71%
	27023A06700236	673,82	534,19	79,28%
	27023A06700237	1564,01	1524,72	97,49%
	27023A06700240	6288,61	219,40	3,49%
	27023A06700248	3775,55	1913,34	50,68%
	27023A06700249	2099,72	2094,36	99,74%
	27023A06700250	161,96	143,42	88,55%
	27023A06700251	265,32	11,55	4,35%
	27023A06700252	249,59	249,59	100,00%
	27023A06700253	947,22	947,22	100,00%
	27023A06700254	863,60	863,60	100,00%
	27023A06700255	1438,69	1438,69	100,00%
	27023A06700256	1640,68	1485,82	90,56%
	27023A06700257	2196,20	2196,20	100,00%
	27023A06700258	1915,71	1915,71	100,00%
	27023A06700259	802,76	802,26	99,94%
	27023A06700260	2420,74	2420,74	100,00%
	27023A06700261	7038,81	6321,37	89,81%
	27023A06700262	2418,58	1445,49	59,77%
	27023A06700263	519,99	519,99	100,00%
	27023A06700264	2557,14	2557,14	100,00%

Plano Nº 0097A-0405	Referencia Catastral	Superficie (m ²)	Superficie Afectada (m ²)	Porcentaxe Afectada
	27023A06700266	1110,02	1109,31	99,94%
	27023A06700267	1554,55	1182,73	76,08%
	27023A06700281	1325,87	440,04	33,19%
	27023A06700285	3260,98	2667,29	81,79%
	27023A06700286	15926,84	3951,40	24,81%
	27023A06700324	4459,22	2030,98	45,55%
	27023A06700331	2142,91	1449,99	67,66%
	27023A06700332	7557,23	3108,42	41,13%
	27023A06700333	6506,20	1405,37	21,60%
	27023A06700334	865,56	865,56	100,00%
	27023A06700335	8605,07	5963,41	69,30%
	27023A06700336	982,12	973,89	99,16%
	27023A06700337	264,22	264,22	100,00%
	27023A06700338	4452,83	3809,24	85,55%
	27023A06700339	687,42	330,03	48,01%
	27023A06700345	2856,43	5,96	0,21%
	27023A06700346	948,22	86,26	9,10%
	27023A06700351	1516,33	383,82	25,31%
	27023A06700352	1117,94	465,04	41,60%
	27023A06700360	899,33	11,38	1,27%
	27023A06700361	4002,95	137,35	3,43%
	27023A06700363	1795,19	1713,15	95,43%
	27023A06700364	604,14	119,69	19,81%
	27023A06700372	1314,50	282,86	21,52%
	27023A06700374	2387,38	2292,30	96,02%
	27023A06700376	575,29	572,85	99,58%
	27023A06700377	1733,26	266,89	15,40%
	27023A06700378	1530,97	194,15	12,68%
	27023A06700384	212,56	212,56	100,00%
	27023A06700391	325,99	181,82	55,77%
	27023A06700392	26,24	26,24	100,00%
	27023A06700393	49,78	38,62	77,58%
	27023A06700406	399,02	397,17	99,53%
	27023A06700408	134,53	123,54	91,83%
	27023A06700409	194,46	169,36	87,09%
	27023A06700410	304,39	248,02	81,48%
	27023A06700412	102,89	52,16	50,70%
	27023A06700413	42,55	42,55	100,00%
	27023A06700414	107,59	59,32	55,13%
	27023A06700415	163,12	163,12	100,00%
	27023A06700416	1787,97	1684,04	94,19%
	27023A06700417	484,52	452,66	93,42%
	27023A06700418	1545,81	1291,90	83,57%
	27023A06700419	756,19	652,69	86,31%
	27023A06700420	896,52	278,52	31,07%

Plano Nº 0097A-0405	Referencia Catastral	Superficie (m ²)	Superficie Afectada (m ²)	Porcentaxe Afectada
	27023A06700433	2548,78	1665,26	65,34%
	27023A06700437	90,28	73,13	81,00%
	27023A06700438	154,84	154,84	100,00%
	27023A06700439	205,54	79,12	38,49%
	27023A06700442	2773,37	145,51	5,25%
	27023A06700444	218,20	169,53	77,69%
	27023A06700445	206,79	206,79	100,00%
	27023A06700449	258,11	139,83	54,18%
	27023A06700451	1654,18	1654,18	100,00%
	27023A06700454	1145,34	69,41	6,06%
	27023A06700456	296,71	296,71	100,00%
	27023A06700457	36,89	36,89	100,00%
	27023A06700458	697,84	697,84	100,00%
	27023A06700460	392,93	392,93	100,00%
	27023A06700465	389,85	389,85	100,00%
	27023A06700468	7047,83	673,39	9,55%
	27023A06700469	458,59	458,59	100,00%
	27023A06700473	386,65	386,65	100,00%
	27023A06700480	482,01	366,13	75,96%
	27023A06700481	1592,70	352,54	22,13%
	27023A06700482	1274,35	728,75	57,19%
	27023A06700483	239,58	239,58	100,00%
	27023A06700484	494,34	494,34	100,00%
	27023A06700485	1158,77	668,01	57,65%
	27023A06800001	16245,70	6192,21	38,12%
	27023A06800011	3980,29	2857,19	71,78%
	27023A06800013	1045,14	82,23	7,87%
	27023A06800019	1099,80	1099,14	99,94%
	27023A06800020	2812,06	1137,96	40,47%
	27023A06800021	807,57	807,57	100,00%
	27023A06800022	2744,45	2645,03	96,38%
	27023A06800023	231,38	231,38	100,00%
	27023A06800024	367,96	367,96	100,00%
	27023A06800025	76,71	76,71	100,00%
	27023A06800026	769,22	769,22	100,00%
	27023A06800027	109,63	109,63	100,00%
	27023A06800028	3471,09	2556,24	73,64%
	27023A06800105	3046,35	1103,83	36,23%
	27023A06800121	1167,49	1167,49	100,00%
	27023A06800122	1693,40	486,83	28,75%
	27023A06800123	1540,39	455,35	29,56%
	27023A06800124	2338,76	371,10	15,87%
	27023A06800153	3666,87	801,49	21,86%
	27023A06800154	4460,89	4018,27	90,08%
	27023A06800155	4027,40	2024,89	50,28%

Plano Nº 0097A-0405	Referencia Catastral	Superficie (m ²)	Superficie Afectada (m ²)	Porcentaxe Afectada
	27023A06800159	655,06	654,95	99,98%
	27023A06800163	4416,14	645,38	14,61%
	27023A06800164	3234,21	298,99	9,24%
	27023A06800169	8755,89	757,40	8,65%
	27023A06800171	340,07	145,22	42,70%
	27023A06800176	144,45	144,45	100,00%
	27023A06800177	189,49	189,49	100,00%
	27023A06800178	369,25	281,92	76,35%
	27023A06900027	4238,08	944,81	22,29%
	27023A06900028	5190,76	2146,09	41,34%
	27023A06900029	5203,38	2769,38	53,22%
	27023A06900030	144,15	111,36	77,25%
	27023A06900031	190,08	108,59	57,13%
	27023A06900032	232,91	210,49	90,37%
	27023A06900033	312,46	299,44	95,83%
	27023A06900034	337,78	332,38	98,40%
	27023A06900035	347,19	346,87	99,91%
	27023A06900036	768,30	748,69	97,45%
	27023A06900037	915,83	734,19	80,17%
	27023A06900038	1567,63	1316,61	83,99%
	27023A06900039	1124,19	864,79	76,93%
	27023A06900040	3333,67	1773,90	53,21%
	27023A06900041	1701,87	1359,08	79,86%
	27023A06900042	2284,18	374,78	16,41%
	27023A06900044	7315,96	3299,44	45,10%
	27023A06900045	2455,02	305,71	12,45%
	27023A06900046	4328,55	4070,59	94,04%
	27023A06900047	4814,46	2417,67	50,22%
	27023A06900049	15771,33	97,67	0,62%
	27023A06900064	3902,83	235,85	6,04%
	27023A06900066	2948,15	1843,25	62,52%
	27023A06900067	2628,00	2036,56	77,49%
	27023A06900068	2578,44	1880,85	72,95%
	27023A06900071	4926,01	2469,23	50,13%
	27023A06900072	1713,21	225,41	13,16%
	27023A06900094	2290,27	285,04	12,45%
	27023A06900097	9636,16	3378,24	35,06%
	27023A06900116	16232,71	18,50	0,11%
	27023A06900130	85,19	85,19	100,00%
	27023A09500001	4508,59	4441,81	98,52%
	27023A09500003	524,38	524,38	100,00%
	27023A09500008	4090,02	522,36	12,77%
	27023A09500009	15223,59	3925,33	25,78%
	27023A09500014	3994,09	847,91	21,23%
	27023A09500016	5777,24	734,43	12,71%

Plano Nº 0097A-0405	Referencia Catastral	Superficie (m ²)	Superficie Afectada (m ²)	Porcentaxe Afectada
	27023A09500076	3081,55	2024,52	65,70%
	27023A09500089	2139,84	670,64	31,34%
	27023A09600001	3651,46	3246,91	88,92%
	27023A09600002	4902,88	984,08	20,07%
	27023A09600003	1583,09	1346,08	85,03%
	27023A09600004	1437,74	1045,78	72,74%
	27023A09600006	3907,04	3520,13	90,10%
	27023A09600008	1827,92	1318,96	72,16%
	27023A09600010	8165,17	117,82	1,44%
	27023A09600012	1244,29	1089,94	87,60%
	27023A09600019	10273,08	57,09	0,56%
	27023A09600022	1759,88	609,70	34,64%
	27023A09600025	2782,49	1714,92	61,63%
	27023A09600026	396,53	336,52	84,87%
	27023A09600029	12603,55	379,85	3,01%
	27023A09600099	10635,05	4173,28	39,24%
	27023A09600157	9239,34	2859,69	30,95%
	27023A09600159	55,54	55,54	100,00%
	27023A09600160	61,72	61,72	100,00%
	27023A09600161	376,52	376,52	100,00%
	27023A09600162	1940,21	447,23	23,05%
	27023A09600188	2200,42	87,86	3,99%
	27023A09600192	2426,58	98,63	4,06%
	27023A09600193	334,48	45,93	13,73%
	27023A09600201	3631,79	588,94	16,22%
	27023A09600202	4757,47	1222,65	25,70%
	27023A09600203	1573,29	1562,34	99,30%
	27023A09600217	2042,78	1639,42	80,25%
	27023A09600219	878,13	878,13	100,00%
	27023A09600220	1516,59	1229,43	81,07%
	27023A09600221	2911,26	2870,81	98,61%
	27023A09600226	2114,69	1625,18	76,85%
	27023A09600227	4275,46	19,72	0,46%
	27023A09600234	1018,99	577,44	56,67%
	27023A09600235	1104,07	993,90	90,02%
	27023A09600236	1091,50	1046,02	95,83%
	27023A09600237	617,87	615,57	99,63%
	27023A09600238	2209,59	1210,68	54,79%
	27023A09600245	2908,61	1760,93	60,54%
	27023A09600248	6462,21	4479,28	69,31%
	27023A09600251	2064,73	1167,71	56,55%
	27023A09600259	3152,03	355,90	11,29%
	27023A09600263	355,29	109,87	30,93%
	27023A09600264	299,11	115,10	38,48%
	27023A09600265	311,13	107,17	34,45%

Plano Nº 0097A-0405	Referencia Catastral	Superficie (m ²)	Superficie Afectada (m ²)	Porcentaxe Afectada
	27023A09600267	389,68	133,06	34,15%
	27023A09600268	533,49	144,16	27,02%
	27023A09600269	346,64	81,01	23,37%
	27023A09600270	593,93	207,47	34,93%
	27023A09600271	2238,26	2211,91	98,82%
	27023A09600272	1682,39	911,40	54,17%
	27023A09600273	1339,22	734,48	54,84%
	27023A09600274	1376,50	944,07	68,58%
	27023A09600277	1884,63	1884,63	100,00%
	27023A09600278	932,68	932,68	100,00%
	27023A09600279	1065,40	1065,40	100,00%
	27023A09600281	1703,05	603,72	35,45%
	27023A09600282	1475,11	1475,11	100,00%
	27023A09600286	3569,14	256,66	7,19%
	27023A09600343	958,40	577,26	60,23%
	27023A09600344	333,21	287,73	86,35%
	27023A09600347	417,69	417,69	100,00%
	27023A09600348	372,83	368,27	98,78%
	27023A09600355	86,80	86,80	100,00%
	27023A09600356	1610,27	1064,05	66,08%
	27023A09600361	1111,16	512,88	46,16%
	27023A09600362	817,42	306,36	37,48%
	27023A09600364	5907,00	4648,77	78,70%
	27023A09600365	28142,67	1515,83	5,39%
	27023A09600366	1318,22	616,56	46,77%
	27023A09800001	5026,86	66,36	1,32%
	27023A09800003	6406,34	2884,66	45,03%
	27023A09800005	22902,95	965,91	4,22%
	27023A09800010	3691,54	722,38	19,57%
	27023A09800025	1559,01	521,68	33,46%
	27023A09800045	27291,52	9310,78	34,12%
	27023A09800098	55415,43	766,42	1,38%
	27023A09900001	5806,16	840,57	14,48%
	27023A09900004	1293,54	71,65	5,54%
	27023A09900005	311,82	200,03	64,15%
	27023A09900006	490,52	489,88	99,87%
	27023A09900007	393,62	393,62	100,00%
	27023A09900008	262,83	262,83	100,00%
	27023A09900009	503,91	93,63	18,58%
	27023A09900043	3212,65	2101,51	65,41%
	27023A09900126	695,03	676,56	97,34%
	27023A09900127	1979,00	1854,33	93,70%
	27023A09900132	886,28	303,00	34,19%
	27023B50100067	8469,15	90,48	1,07%

Plano Nº 0097A-0406	Referencia Catastral	Superficie (m ²)	Superficie Afectada (m ²)	Porcentaxe Afectada
	000600700PH04H	174,55	106,64	61,09%
	000600800PH04H	272,63	272,63	100,00%
	000600900PH04H	154,06	154,06	100,00%
	000601000PH04H	15,98	15,98	100,00%
	000700100PH04H	213,56	213,56	100,00%
	000700200PH04H	80,94	80,94	100,00%
	000700300PH04H	936,59	936,59	100,00%
	000700400PH04H	1413,48	25,28	1,79%
	000700900PH04H	7,15	7,15	100,00%
	000701200PH04H	387,99	263,89	68,01%
	000701400PH04H	50,48	50,48	100,00%
	000701800PH04H	155,46	17,69	11,38%
	000702000PH04H	430,51	12,11	2,81%
	000702300PH04H	127,53	57,25	44,90%
	000800300PH04H	64,19	64,19	100,00%
	001200200PH04H	435,05	435,05	100,00%
	001200700PH04H	57,74	57,74	100,00%
	001200900PH04H	34,97	34,97	100,00%
	001201200PH04H	122,87	16,82	13,69%
	001201500PH04H	381,32	381,32	100,00%
	27023A01000209	6801,73	166,87	2,45%
	27023A01000210	7062,06	372,62	5,28%
	27023A01000211	20587,25	741,25	3,60%
	27023A01000212	8229,66	435,86	5,30%
	27023A01000213	7460,41	423,91	5,68%
	27023A01000214	7320,18	556,11	7,60%
	27023A01000216	7474,13	771,26	10,32%
	27023A01000217	9572,27	837,97	8,75%
	27023A01000218	9092,93	1049,91	11,55%
	27023A01000239	6183,33	515,38	8,33%
	27023A01100152	43574,91	575,39	1,32%
	27023A01200048	5625,12	539,17	9,59%
	27023A01200049	6299,06	2452,12	38,93%
	27023A01200050	10710,43	3657,79	34,15%
	27023A01200051	10138,44	1212,14	11,96%
	27023A01200052	9952,02	1415,15	14,22%
	27023A01200057	2009,39	196,64	9,79%
	27023A01200058	10356,56	1341,82	12,96%
	27023A01200059	14063,88	1528,00	10,86%
	27023A01200060	28081,24	3880,83	13,82%
	27023A01200064	3895,07	2750,28	70,61%
	27023A01200065	2153,65	81,39	3,78%
	27023A01200072	61709,97	1761,39	2,85%
	27023A01200099	8088,29	1291,73	15,97%
	27023A10000376	636712,77	3036,90	0,48%

Plano Nº 0097A-0406	Referencia Catastral	Superficie (m ²)	Superficie Afectada (m ²)	Porcentaxe Afectada
	27023B50100023	35131,96	7799,13	22,20%
	27023B50100024	483,33	483,33	100,00%
	27023B50100025	6151,50	4721,92	76,76%
	27023B50100026	1445,86	960,47	66,43%
	27023B50100027	196,22	196,22	100,00%
	27023B50100028	321,80	321,80	100,00%
	27023B50100031	7177,07	3822,22	53,26%
	27023B50100037	1071,93	364,70	34,02%
	27023B50100038	3842,42	2204,18	57,36%
	27023B50100039	548,86	548,83	100,00%
	27023B50100040	2274,13	2274,13	100,00%
	27023B50100041	133,50	133,50	100,00%
	27023B50100042	592,91	592,91	100,00%
	27023B50100045	152,99	152,99	100,00%
	27023B50100046	8883,82	6379,83	71,81%
	27023B50100047	9651,38	90,10	0,93%
	27023B50100050	5348,39	2542,56	47,54%
	27023B50100051	2293,42	84,14	3,67%
	27023B50100058	6527,97	1767,88	27,08%
	27023B50100063	33982,97	78,24	0,23%
	27023B50100085	5620,09	1173,83	20,89%
	27023B50100086	4033,98	3995,62	99,05%
	27023B50100087	3146,29	514,63	16,36%
	27023B50100090	7785,33	1005,35	12,91%
	27023B50100092	28302,53	1553,62	5,49%
	27023B50100093	1852,26	1525,38	82,35%
	27023B50100094	7285,02	7054,15	96,83%
	27023B50100096	118,38	118,38	100,00%
	27023B50100097	311,22	311,22	100,00%
	27023B50100098	729,96	729,96	100,00%
	27023B50100099	1445,16	1445,16	100,00%
	27023B50100100	10261,68	5882,03	57,32%
	27023B50100101	1011,46	1011,46	100,00%
	27023B50100103	3066,62	3066,62	100,00%
	27023B50100104	2918,18	568,45	19,48%
	27023B50100105	6446,25	1643,44	25,49%
	27023B50100106	12170,76	5316,68	43,68%
	27023B50100110	5556,64	1703,96	30,67%
	27023B50100111	6516,14	5998,11	92,05%
	27023B50100116	313,69	313,69	100,00%
	27023B50100123	2931,11	2931,08	100,00%
	27023B50100124	2063,16	1476,86	71,58%
	27023B50100125	7121,08	2722,99	38,24%
	27023B50100126	321,55	321,55	100,00%
	27023B50100127	382,87	382,87	100,00%

Plano Nº 0097A-0406	Referencia Catastral	Superficie (m ²)	Superficie Afectada (m ²)	Porcentaxe Afectada
	27023B50100128	3211,33	3046,10	94,85%
	27023B50100129	7933,04	4101,77	51,70%
	27023B50100130	3517,37	2493,29	70,89%
	27023B50100131	3678,09	2457,65	66,82%
	27023B50100132	4673,83	2574,69	55,09%
	27023B50100133	3753,83	1880,90	50,11%
	27023B50100135	852,74	785,16	92,08%
	27023B50100136	2094,09	2094,09	100,00%
	27023B50100137	1028,69	493,72	48,00%
	27023B50100139	2545,86	2531,08	99,42%
	27023B50100142	234,51	234,51	100,00%
	27023B50100143	2349,67	2349,67	100,00%
	27023B50100144	1958,83	808,32	41,27%
	27023B50100145	6171,00	5758,75	93,32%
	27023B50100147	461,91	461,91	100,00%
	27023B50100148	2843,10	2808,06	98,77%
	27023B50100149	892,70	892,70	100,00%
	27023B50100150	480,87	480,87	100,00%
	27023B50100155	275,23	275,23	100,00%
	27023B50100156	330,81	330,81	100,00%
	27023B50100157	383,97	383,97	100,00%
	27023B50100158	98,08	98,08	100,00%
	27023B50100159	404,67	404,67	100,00%
	27023B50100160	313,96	313,95	100,00%
	27023B50100162	397,23	397,23	100,00%
	27023B50100163	356,70	356,70	100,00%
	27023B50100164	402,90	395,50	98,16%
	27023B50100165	343,87	300,29	87,32%
	27023B50100166	1376,19	576,22	41,87%
	27023B50100167	1037,19	183,67	17,71%
	27023B50100168	2061,36	1841,81	89,35%
	27023B50100169	1416,40	1066,41	75,29%
	27023B50100171	1114,56	985,99	88,46%
	27023B50100172	343,74	343,74	100,00%
	27023B50100173	751,86	751,86	100,00%
	27023B50100174	431,02	431,02	100,00%
	27023B50100175	1338,29	1338,29	100,00%
	27023B50100176	541,38	541,38	100,00%
	27023B50100178	1215,38	1215,37	100,00%
	27023B50100179	22478,07	12554,46	55,85%
	27023B50100180	3833,42	1389,09	36,24%
	27023B50100181	5929,45	15,02	0,25%
	27023B50100184	21081,60	1232,60	5,85%
	27023B50100203	4586,93	2665,89	58,12%
	27023B50100204	9374,35	8055,67	85,93%

Plano Nº 0097A-0406	Referencia Catastral	Superficie (m ²)	Superficie Afectada (m ²)	Porcentaxe Afectada
	27023B50100205	124,26	103,02	82,91%
	27023B50100222	1084,40	493,10	45,47%
	27023B50100223	1244,35	1187,96	95,47%
	27023B50100224	1139,51	1139,51	100,00%
	27023B50100225	1283,46	1283,46	100,00%
	27023B50100226	1535,58	1535,58	100,00%
	27023B50100227	1311,80	1311,80	100,00%
	27023B50100228	1383,96	1383,96	100,00%
	27023B50100229	8187,46	6973,06	85,17%
	27023B50105001	1132,74	968,20	85,47%
	27023B50105002	845,73	790,02	93,41%
	27023B50105003	2302,20	2302,20	100,00%
	27023B50105004	1162,10	1162,10	100,00%
	27023B50105005	1365,74	1365,73	100,00%
	27023B50105007	364,37	364,37	100,00%
	27023B50110022	4228,43	2715,42	64,22%
	27023B50110027	281,51	281,15	99,87%
	27023B50110038	2298,84	1892,29	82,32%
	27023B50110123	2234,74	2234,74	100,00%
	27023B50110124	1011,64	999,51	98,80%
	27023B50110168	1800,90	1473,07	81,80%
	27023B50150009	271,51	246,49	90,78%
	27023B50200001	7414,42	45,74	0,62%
	27023B50200002	11521,59	109,95	0,95%
	27023B50200004	2824,19	2239,12	79,28%
	27023B50200005	4001,03	3431,83	85,77%
	27023B50200006	1025,55	1025,55	100,00%
	27023B50200008	7517,41	4772,55	63,49%
	27023B50200009	7227,39	3765,56	52,10%
	27023B50200010	4979,43	4776,31	95,92%
	27023B50200011	1178,37	1178,37	100,00%
	27023B50200012	3312,10	2938,55	88,72%
	27023B50200013	1281,18	1031,79	80,53%
	27023B50200014	295,11	59,17	20,05%
	27023B50200017	14098,63	14069,84	99,80%
	27023B50200018	762,15	762,09	99,99%
	27023B50200019	1362,48	1362,46	100,00%
	27023B50200020	978,70	698,32	71,35%
	27023B50200021	1630,93	1450,59	88,94%
	27023B50200022	733,89	599,25	81,65%
	27023B50200023	7360,56	1175,50	15,97%
	27023B50200024	3971,58	82,93	2,09%
	27023B50200026	17395,39	2313,41	13,30%
	27023B50200027	4733,65	3412,58	72,09%
	27023B50200028	14440,50	4462,76	30,90%

Plano Nº 0097A-0406	Referencia Catastral	Superficie (m ²)	Superficie Afectada (m ²)	Porcentaxe Afectada
	27023B50200029	8852,54	205,73	2,32%
	27023B50200030	5256,92	57,45	1,09%
	27023B50200031	88815,36	2708,55	3,05%
	27023B50200037	8183,58	2288,47	27,96%
	27023B50200039	6370,99	1669,60	26,21%
	27023B50200040	3913,65	3748,35	95,78%
	27023B50200041	3591,38	3591,38	100,00%
	27023B50200042	2908,03	2899,92	99,72%
	27023B50200043	10009,52	7960,63	79,53%
	27023B50200044	1479,49	1479,49	100,00%
	27023B50200045	1257,15	1245,50	99,07%
	27023B50200046	2067,20	1551,76	75,07%
	27023B50200047	5418,03	2480,49	45,78%
	27023B50200048	13401,41	10674,23	79,65%
	27023B50200049	2562,24	2561,84	99,98%
	27023B50200050	4221,57	4039,32	95,68%
	27023B50200051	918,38	918,25	99,99%
	27023B50200052	1024,45	1024,33	99,99%
	27023B50200053	2572,56	2404,83	93,48%
	27023B50200054	1260,79	1260,62	99,99%
	27023B50200055	1769,47	1769,47	100,00%
	27023B50200056	2029,49	1920,99	94,65%
	27023B50200057	6356,75	5734,18	90,21%
	27023B50200058	904,34	904,34	100,00%
	27023B50200059	1779,27	1779,27	100,00%
	27023B50200060	1388,54	1347,15	97,02%
	27023B50200061	284,44	179,70	63,18%
	27023B50200062	1122,14	537,94	47,94%
	27023B50200063	6522,06	3991,58	61,20%
	27023B50200064	10536,93	9018,53	85,59%
	27023B50200065	5766,40	1378,86	23,91%
	27023B50200066	1431,96	1431,96	100,00%
	27023B50200067	1817,32	1752,05	96,41%
	27023B50200068	6517,12	5327,39	81,74%
	27023B50200069	903,54	903,54	100,00%
	27023B50200070	1521,84	1449,58	95,25%
	27023B50200071	2129,82	2129,82	100,00%
	27023B50200072	1701,46	1701,46	100,00%
	27023B50200073	1212,17	1212,17	100,00%
	27023B50200074	3009,06	3009,06	100,00%
	27023B50200075	3306,29	3072,35	92,92%
	27023B50200076	3432,00	2405,74	70,10%
	27023B50200077	6565,62	4240,91	64,59%
	27023B50200079	855,38	817,59	95,58%
	27023B50200125	5324,22	1853,02	34,80%

Plano Nº 0097A-0406	Referencia Catastral	Superficie (m ²)	Superficie Afectada (m ²)	Porcentaxe Afectada
	27023B50200126	9972,81	964,33	9,67%
	27023B50200127	12929,25	1664,88	12,88%
	27023B50200129	12623,31	917,66	7,27%
	27023B50200130	4355,70	1791,44	41,13%
	27023B50200131	16471,94	6890,79	41,83%
	27023B50200132	7034,46	2705,23	38,46%
	27023B50200133	10185,80	1054,75	10,36%
	27023B50200134	1773,29	1195,40	67,41%
	27023B50200135	18078,19	184,21	1,02%
	27023B50200136	18260,83	3817,70	20,91%
	27023B50200138	7284,48	2699,21	37,05%
	27023B50200139	42948,87	27627,12	64,33%
	27023B50200142	1299,73	618,69	47,60%
	27023B50200145	11426,77	4106,42	35,94%
	27023B50200146	391,61	391,32	99,93%
	27023B50200149	17158,73	2946,90	17,17%
	27023B50200150	2143,27	2123,19	99,06%
	27023B50200151	2925,23	401,55	13,73%
	27023B50200160	1121,19	1121,19	100,00%
	27023B50200161	1347,12	1336,19	99,19%
	27023B50200162	1859,76	1859,76	100,00%
	27023B50200163	1716,11	1716,11	100,00%
	27023B50200164	6882,02	3431,89	49,87%
	27023B50200166	3349,47	1186,43	35,42%
	27023B50205014	611,37	611,37	100,00%
	27023B50205015	964,64	964,64	100,00%
	27023B50205016	2714,98	2459,93	90,61%
	27023B50205017	565,74	565,74	100,00%
	27023B50205018	1474,62	1443,38	97,88%
	27023B50210026	9926,77	2837,18	28,58%
	27023B50210051	567,68	567,62	99,99%
	27023B50210055	418,18	418,18	100,00%
	27023B50210056	2062,27	2062,27	100,00%
	27023B50210058	804,66	804,66	100,00%
	27023B50210065	1188,18	1188,18	100,00%
	27023B50210066	786,37	786,37	100,00%
	27023B50210070	1539,55	1539,55	100,00%
	27023B50210132	3976,41	305,71	7,69%
	27023B50210134	1366,21	1172,85	85,85%
	27023B50210147	38675,51	10693,33	27,65%
	27023B50210163	849,92	849,92	100,00%
	27023B50220051	786,68	786,61	99,99%
	27023B50220055	464,57	364,60	78,48%
	27023B50220058	1164,45	1062,30	91,23%
	27023B50220065	978,62	978,62	100,00%

Plano Nº 0097A-0406	Referencia Catastral	Superficie (m²)	Superficie Afectada (m²)	Porcentaxe Afectada
	27023B50220132	584,69	584,69	100,00%
	27023B50220134	1285,72	1285,72	100,00%
	27023B50230055	252,56	252,56	100,00%
	27023B50230065	946,89	946,89	100,00%
	27023B50230132	574,10	574,10	100,00%
	27023B50240055	251,23	251,23	100,00%
	6493411PH0469S	1539,02	150,85	9,80%

Plano Nº 0097A-0407	Referencia Catastral	Superficie (m ²)	Superficie Afectada (m ²)	Porcentaje Afectada
	27023A00200001	10251,40	5438,19	53,05%
	27023A00200002	4112,18	3991,57	97,07%
	27023A00200003	17512,86	285,73	1,63%
	27023A00200008	41115,49	1667,22	4,05%
	27023A00300001	89578,68	11609,49	12,96%
	27023A00300002	8065,05	2522,26	31,27%
	27023A00300018	9443,24	1450,42	15,36%
	27023A00300019	6799,84	1477,16	21,72%
	27023A00300020	7494,34	429,43	5,73%
	27023A00400003	57146,03	17469,23	30,57%
	27023A00400004	9114,69	4731,79	51,91%
	27023A00500052	8263,86	608,25	7,36%
	27023A00500053	325,76	325,76	100,00%
	27023A00500054	1427,92	899,72	63,01%
	27023A00500089	14994,78	416,11	2,78%
	27023A00500103	8061,15	262,98	3,26%
	27023A00500104	1234,01	256,92	20,82%
	27023A00500105	5121,22	677,44	13,23%
	27023A00500106	3255,06	586,86	18,03%
	27023A00500107	1820,36	326,77	17,95%
	27023A00500108	3231,42	171,70	5,31%
	27023A00500222	4302,73	1009,12	23,45%
	27023A00900032	69593,66	2441,31	3,51%
	27023A01000006	21198,87	3998,73	18,86%
	27023A01000011	1799,26	141,54	7,87%
	27023A01000012	5590,58	3726,38	66,65%
	27023A01000037	1764,45	1592,02	90,23%
	27023A01000038	1405,89	435,89	31,00%
	27023A01000039	1856,95	1708,48	92,00%
	27023A01000040	4476,04	3,89	0,09%
	27023A01000041	29922,53	1000,68	3,34%
	27023A01000100	2278,97	1008,26	44,24%
	27023A01000101	465,66	465,66	100,00%
	27023A01000118	10900,46	4535,61	41,61%
	27023A01000128	13071,17	7429,59	56,84%
	27023A01000133	6168,82	5668,26	91,89%
	27023A01000134	8058,14	2887,44	35,83%
	27023A01000209	6801,73	166,87	2,45%
	27023A01000210	7062,06	372,62	5,28%
	27023A01000211	20587,25	741,25	3,60%
	27023A01000212	8229,66	435,86	5,30%
	27023A01000213	7460,41	423,91	5,68%
	27023A01000214	7320,18	556,11	7,60%
	27023A01000216	7474,13	771,26	10,32%
	27023A01000217	9572,27	837,97	8,75%

Plano Nº 0097A-0407	Referencia Catastral	Superficie (m ²)	Superficie Afectada (m ²)	Porcentaxe Afectada
	27023A01000218	9092,93	1049,91	11,55%
	27023A01000234	1487,47	1085,18	72,95%
	27023A01000235	1854,16	1854,16	100,00%
	27023A01000236	1753,71	1753,34	99,98%
	27023A01000239	6183,33	515,38	8,33%
	27023A01000241	125,92	62,34	49,51%
	27023A01000242	850,81	484,47	56,94%
	27023A01000246	4983,30	1720,20	34,52%
	27023A01000247	196,70	43,62	22,18%
	27023A01000248	664,70	396,80	59,70%
	27023A01000256	518,13	277,83	53,62%
	27023A01000257	155,99	86,95	55,74%
	27023A01000258	136,63	68,70	50,28%
	27023A01000259	137,09	76,32	55,67%
	27023A01000260	127,21	59,79	47,00%
	27023A01000261	1265,50	622,08	49,16%
	27023A01000262	1294,46	508,59	39,29%
	27023A01000263	1516,35	841,49	55,49%
	27023A01000264	1792,60	860,19	47,99%
	27023A01000265	1647,74	896,28	54,39%
	27023A01000266	412,98	325,32	78,77%
	27023A01000267	1548,53	579,75	37,44%
	27023A01000268	1689,14	785,98	46,53%
	27023A01000269	1944,71	825,79	42,46%
	27023A01000270	2291,34	811,51	35,42%
	27023A01000283	254,81	254,53	99,89%
	27023A01100001	18922,79	5074,25	26,82%
	27023A01100002	4503,18	338,25	7,51%
	27023A01100006	922,68	922,35	99,96%
	27023A01100007	1014,37	682,89	67,32%
	27023A01100008	1203,06	349,07	29,01%
	27023A01100009	4438,53	354,34	7,98%
	27023A01100012	3539,52	584,13	16,50%
	27023A01100014	211,11	211,11	100,00%
	27023A01100015	256,25	256,25	100,00%
	27023A01100016	103,42	103,42	100,00%
	27023A01100017	116,40	116,40	100,00%
	27023A01100018	151,42	151,42	100,00%
	27023A01100019	54,35	54,35	100,00%
	27023A01100020	39,46	39,46	100,00%
	27023A01100021	80,08	80,08	100,00%
	27023A01100022	76,79	76,79	100,00%
	27023A01100023	52,10	52,10	100,00%
	27023A01100024	86,19	86,19	100,00%
	27023A01100025	126,12	126,12	100,00%

Plano Nº 0097A-0407	Referencia Catastral	Superficie (m ²)	Superficie Afectada (m ²)	Porcentaxe Afectada
	27023A01100026	213,39	213,39	100,00%
	27023A01100027	1326,10	287,79	21,70%
	27023A01100028	1365,42	724,11	53,03%
	27023A01100030	127,64	127,64	100,00%
	27023A01100033	1337,98	56,66	4,23%
	27023A01100035	76,29	76,29	100,00%
	27023A01100036	82,54	82,54	100,00%
	27023A01100037	515,87	515,87	100,00%
	27023A01100038	626,50	626,46	99,99%
	27023A01100040	137,28	137,19	99,94%
	27023A01100041	3820,84	3484,43	91,20%
	27023A01100042	829,39	703,65	84,84%
	27023A01100043	795,55	657,59	82,66%
	27023A01100047	742,41	640,18	86,23%
	27023A01100048	565,98	494,76	87,42%
	27023A01100049	682,64	593,24	86,90%
	27023A01100050	588,55	473,79	80,50%
	27023A01100051	486,57	413,04	84,89%
	27023A01100054	1018,53	831,14	81,60%
	27023A01100055	1427,83	1265,45	88,63%
	27023A01100057	707,11	524,87	74,23%
	27023A01100058	1268,79	430,53	33,93%
	27023A01100059	2613,78	320,83	12,27%
	27023A01100077	5071,02	5032,27	99,24%
	27023A01100080	8816,73	6113,43	69,34%
	27023A01100081	2068,63	1134,62	54,85%
	27023A01100084	13652,90	4717,96	34,56%
	27023A01100115	6204,61	3529,71	56,89%
	27023A01100118	838,47	838,47	100,00%
	27023A01100119	4105,14	2464,57	60,04%
	27023A01100123	587,89	587,89	100,00%
	27023A01100124	415,82	415,82	100,00%
	27023A01100125	407,30	407,30	100,00%
	27023A01100126	528,28	528,28	100,00%
	27023A01100127	602,90	601,40	99,75%
	27023A01100128	332,85	332,85	100,00%
	27023A01100129	2520,22	1503,19	59,65%
	27023A01100132	622,23	528,97	85,01%
	27023A01100236	8099,13	3941,57	48,67%
	27023A01100289	745,78	745,78	100,00%
	27023A01100290	508,93	267,49	52,56%
	27023A01200048	5625,12	539,17	9,59%
	27023A01200049	6299,06	2452,12	38,93%
	27023A01200050	10710,43	3657,79	34,15%
	27023A01200051	10138,44	1212,14	11,96%

Plano Nº 0097A-0407	Referencia Catastral	Superficie (m²)	Superficie Afectada (m²)	Porcentaxe Afectada
	27023A01200052	9952,02	1415,15	14,22%
	27023A01200057	2009,39	196,64	9,79%
	27023A01200058	10356,56	1341,82	12,96%
	27023A01200059	14063,88	1528,00	10,86%
	27023A01200060	28081,24	3880,83	13,82%
	27023A01200062	12438,83	4335,39	34,85%
	27023A01200063	7511,24	2913,54	38,79%
	27023A01200064	3895,07	2750,28	70,61%
	27023A01200065	2153,65	81,39	3,78%
	27023A01200099	8088,29	1291,73	15,97%

Plano Nº 0097A-0503	Referencia Catastral	Superficie (m ²)	Superficie Afectada (m ²)	Porcentaje Afectada
	000300400PH05D	44,08	44,08	100,00%
	000300500PH05D	174,01	6,00	3,45%
	001300100PH05F	127,47	127,47	100,00%
	001900400PH05F	32,85	32,85	100,00%
	002300200PH05F	30,71	30,71	100,00%
	002300500PH05F	24,00	24,00	100,00%
	002300900PH05F	125,71	16,28	12,95%
	002301000PH05F	783,66	611,82	78,07%
	002400300PH05F	64,42	64,42	100,00%
	002400900PH05F	28,88	28,88	100,00%
	002401300PH05F	79,21	79,21	100,00%
	002401600PH05F	152,43	152,43	100,00%
	002500100PH05F	59,85	59,85	100,00%
	002500500PH05F	21,04	21,04	100,00%
	27023A07700001	18304,17	732,56	4,00%
	27023A077000029	2773,44	1047,28	37,76%
	27023A077000032	2614,41	1401,73	53,62%
	27023A077000059	2117,60	2117,60	100,00%
	27023A077000060	2947,73	2947,73	100,00%
	27023A077000087	10701,49	7638,82	71,38%
	27023A07700105	1845,45	946,00	51,26%
	27023A07700106	1496,20	31,10	2,08%
	27023A07700107	898,85	895,98	99,68%
	27023A07700109	307,51	307,51	100,00%
	27023A07700110	2286,08	2286,08	100,00%
	27023A07700126	1470,45	663,38	45,11%
	27023A07700179	349,84	349,84	100,00%
	27023A07700180	1526,24	1526,24	100,00%
	27023A07700188	305,73	285,93	93,52%
	27023A07700193	857,89	230,31	26,85%
	27023A07800001	2272,64	1393,38	61,31%
	27023A07800002	59,78	59,78	100,00%
	27023A07800003	108,61	108,61	100,00%
	27023A07800004	255,40	255,40	100,00%
	27023A07800005	29030,89	1883,70	6,49%
	27023A078000039	975,27	250,49	25,68%
	27023A078000045	6967,66	1793,40	25,74%
	27023A078000046	825,97	631,81	76,49%
	27023A07800115	1805,67	89,74	4,97%
	27023A07800130	1187,33	198,74	16,74%
	27023A07800132	833,56	771,71	92,58%
	27023A07800134	1288,39	827,65	64,24%
	27023A07800153	582,56	50,34	8,64%
	27023A07800154	301,80	301,80	100,00%
	27023A07800156	2249,30	2249,30	100,00%

Plano Nº 0097A-0503	Referencia Catastral	Superficie (m ²)	Superficie Afectada (m ²)	Porcentaxe Afectada
	27023A07800157	1590,81	1590,81	100,00%
	27023A07800158	1559,74	1310,41	84,01%
	27023A07800159	777,69	70,06	9,01%
	27023A07800160	737,61	166,72	22,60%
	27023A07800161	823,47	174,68	21,21%
	27023A07800167	4151,92	2631,09	63,37%
	27023A07800233	4743,63	4370,01	92,12%
	27023A07800270	1714,97	1434,99	83,67%
	27023A07900049	4223,40	2104,07	49,82%
	27023A07900053	7255,97	118,36	1,63%
	27023A07900062	1939,29	1834,04	94,57%
	27023A07900063	2690,64	1710,60	63,58%
	27023A07900064	562,22	562,22	100,00%
	27023A07900065	1352,41	1076,34	79,59%
	27023A07900069	17426,32	383,85	2,20%
	27023C50100001	97549,47	12704,18	13,02%
	27023C50100002	65330,31	5002,16	7,66%
	27023C50100003	11998,89	2487,71	20,73%
	27023C50100004	24797,73	11611,20	46,82%
	27023C50100005	3751,53	3680,23	98,10%
	27023C50100006	9255,94	5290,20	57,15%
	27023C50100007	7967,12	4493,29	56,40%
	27023C50100008	36837,79	8230,94	22,34%
	27023C50100009	130487,50	5612,36	4,30%
	27023C50100010	5574,45	1704,40	30,58%
	27023C50100011	52039,98	1507,40	2,90%
	27023C50200026	14088,58	4971,16	35,29%
	27023C50200027	7161,13	1613,67	22,53%
	27023C50200028	3433,45	118,75	3,46%
	27023C50200030	2587,07	349,17	13,50%
	27023C50200031	16109,41	11714,12	72,72%
	27023C50200032	5374,25	2092,66	38,94%
	27023C50200034	8688,49	189,31	2,18%
	27023C50200035	6686,83	766,47	11,46%
	27023C50200043	45765,32	7907,49	17,28%
	27023C50200047	12072,49	5237,22	43,38%
	27023C50200048	2578,62	2340,48	90,76%
	27023C50200049	25475,98	10103,73	39,66%
	27023C50200050	2299,79	136,84	5,95%
	27023C50200051	18287,56	5825,36	31,85%
	27023C50200052	1193,34	1193,34	100,00%
	27023C50200053	19101,31	8349,76	43,71%
	27023C50200054	14814,09	2917,49	19,69%
	27023C50200071	16525,07	647,54	3,92%
	27023C50200072	10389,62	4057,61	39,05%

Plano Nº 0097A-0503	Referencia Catastral	Superficie (m²)	Superficie Afectada (m²)	Porcentaxe Afectada
	27023C50300004	32791,94	3100,90	9,46%
	27023C50300006	11282,94	1501,90	13,31%
	27023C50300012	18621,66	7844,47	42,13%
	27023C50300013	73662,78	6047,78	8,21%
	27023C50300018	62080,28	7431,07	11,97%
	27023C50300026	35876,96	6736,54	18,78%
	27023C50300028	11861,95	674,39	5,69%
	27023C50300029	9226,61	3326,55	36,05%
	27023C50300030	1765,87	1765,87	100,00%
	27023C50300031	25207,94	7030,22	27,89%
	27023C50300033	15812,71	7945,11	50,25%
	27023C50300034	7654,49	6002,83	78,42%
	27023C50300035	1329,68	1317,66	99,10%
	27023C50300036	21299,94	6448,98	30,28%
	27023C50300037	11488,10	5670,31	49,36%
	27023C50300038	6381,27	1242,53	19,47%
	27023C50300039	13257,22	6869,84	51,82%
	27023C50300040	20587,33	6161,13	29,93%
	27023C50300041	259,71	259,71	100,00%
	27023C50300042	72677,03	179,40	0,25%
	27023C50300060	85214,80	5559,51	6,52%
	27023C50310018	1050,68	1050,68	100,00%

Plano Nº 0097A-0504	Referencia Catastral	Superficie (m ²)	Superficie Afectada (m ²)	Porcentaje Afectada
	000300500PH05D	174,01	6,00	3,45%
	000300600PH05D	160,70	9,98	6,21%
	000800100PH05D	214,57	214,57	100,00%
	000800300PH05D	272,94	272,94	100,00%
	000800400PH05D	147,91	147,91	100,00%
	000800800PH05D	16,64	16,64	100,00%
	000800900PH05D	918,32	644,00	70,13%
	000801000PH05D	739,31	553,38	74,85%
	001000100PH05D	126,31	126,31	100,00%
	001101000PH15C	152,27	12,63	8,29%
	001501100PH05D	455,41	317,77	69,78%
	001601200PH15C	51,37	51,37	100,00%
	001601500PH15C	1330,77	1001,40	75,25%
	001602000PH15C	90,14	90,14	100,00%
	001602200PH15C	538,21	340,31	63,23%
	001801200PH05D	15,98	15,98	100,00%
	001900200PH05D	166,78	15,57	9,34%
	002300300PH05D	100,59	100,59	100,00%
	002301000PH05D	19,16	19,16	100,00%
	002400100PH05D	16,53	16,53	100,00%
	002400400PH05D	155,56	10,03	6,45%
	002500100PH05D	40,02	19,26	48,12%
	002501600PH05D	108,96	29,01	26,63%
	002501700PH05D	128,08	128,08	100,00%
	27023A07300322	419,52	419,52	100,00%
	27023A07300323	3564,16	1749,27	49,08%
	27023A07300324	8951,52	339,28	3,79%
	27023A07600030	37137,33	5141,83	13,85%
	27023A07600043	8011,49	1614,10	20,15%
	27023A07600044	6071,65	5308,79	87,44%
	27023A07600045	444,97	444,97	100,00%
	27023A07600046	581,93	544,44	93,56%
	27023A07600047	231,57	143,98	62,18%
	27023A07700029	2773,44	1047,28	37,76%
	27023A07700034	1269,95	47,71	3,76%
	27023A07700180	1526,24	1526,24	100,00%
	27023A07800093	443,95	296,77	66,85%
	27023A07800094	1239,15	1239,15	100,00%
	27023A07800095	1718,13	883,10	51,40%
	27023A07800096	2234,43	2206,89	98,77%
	27023A07800097	2382,73	2223,22	93,31%
	27023A07800115	1805,67	89,74	4,97%
	27023A07800126	7592,97	1367,77	18,01%
	27023A07800128	2285,33	901,07	39,43%
	27023A07800130	1187,33	198,74	16,74%

Plano Nº 0097A-0504	Referencia Catastral	Superficie (m ²)	Superficie Afectada (m ²)	Porcentaxe Afectada
	27023A07800131	809,82	51,63	6,38%
	27023A07800132	833,56	771,71	92,58%
	27023A07800134	1288,39	827,65	64,24%
	27023A07800138	281,68	281,68	100,00%
	27023A07800141	1106,97	607,15	54,85%
	27023A07800143	2071,49	217,98	10,52%
	27023A07800148	487,73	28,90	5,93%
	27023A07800157	1590,81	1590,81	100,00%
	27023A07800187	2192,25	554,87	25,31%
	27023A07800188	2400,20	1020,97	42,54%
	27023A07800189	1852,59	166,95	9,01%
	27023A07800191	3717,70	1193,26	32,10%
	27023A07800192	15907,01	4489,83	28,23%
	27023A07800195	4860,10	2947,65	60,65%
	27023A07800206	2859,16	2234,49	78,15%
	27023A07800207	14406,04	2455,43	17,04%
	27023A07800208	1531,86	787,45	51,41%
	27023A07800209	4221,23	4104,93	97,24%
	27023A07800210	1932,78	1932,78	100,00%
	27023A07800214	3017,76	2904,23	96,24%
	27023A07800215	1474,54	1474,54	100,00%
	27023A07800216	4538,52	3588,14	79,06%
	27023A07800219	3127,00	1094,20	34,99%
	27023A07800233	4743,63	4370,01	92,12%
	27023A07800270	1714,97	1434,99	83,67%
	27023A07800284	117,36	76,55	65,22%
	27023A08400001	31945,25	6655,88	20,84%
	27023A08400013	1234,69	267,78	21,69%
	27023A08400016	1117,28	405,99	36,34%
	27023A08400018	21397,53	3622,98	16,93%
	27023A08400019	2230,87	411,38	18,44%
	27023A08400023	35814,88	7365,44	20,57%
	27023A08400026	777,84	734,29	94,40%
	27023A08400027	4205,04	4205,04	100,00%
	27023A08400028	2125,14	2125,14	100,00%
	27023A08400029	2079,30	2031,61	97,71%
	27023A08400030	296,98	296,98	100,00%
	27023A08400031	1336,33	1336,33	100,00%
	27023A08400032	436,34	436,34	100,00%
	27023A08400033	266,83	266,83	100,00%
	27023A08400034	7492,74	4155,06	55,45%
	27023A08400038	1240,33	1225,24	98,78%
	27023A08400040	1880,34	217,88	11,59%
	27023A08400042	10024,21	3218,02	32,10%
	27023A08400058	2552,53	2182,21	85,49%

Plano Nº 0097A-0504	Referencia Catastral	Superficie (m ²)	Superficie Afectada (m ²)	Porcentaxe Afectada
	27023A08400059	1600,04	229,13	14,32%
	27023A08400064	1885,44	1090,77	57,85%
	27023A08400065	477,59	477,59	100,00%
	27023A08400066	4130,84	905,78	21,93%
	27023A08400068	268,26	258,59	96,40%
	27023A08400070	13741,46	5232,84	38,08%
	27023A08400071	6640,78	548,32	8,26%
	27023A08400073	161,61	161,61	100,00%
	27023A08400074	1048,29	570,58	54,43%
	27023A08400090	20674,58	3191,12	15,44%
	27023A08400092	901,10	896,95	99,54%
	27023A08400093	3042,37	1149,24	37,77%
	27023A08400095	3438,26	45,72	1,33%
	27023A08400096	16001,65	6252,69	39,08%
	27023A08400101	1691,13	226,25	13,38%
	27023A08400108	19600,32	6518,56	33,26%
	27023A08400122	6706,18	5067,72	75,57%
	27023A08400123	2989,03	2238,31	74,88%
	27023A08400124	21432,64	2865,13	13,37%
	27023A08400180	2982,15	1361,13	45,64%
	27023A08400218	1343,62	509,27	37,90%
	27023A08400227	153066,56	2090,75	1,37%
	27023A08400237	25223,05	462,94	1,84%
	27023A08400240	4856,33	1662,95	34,24%
	27023A08400268	17508,04	1252,49	7,15%
	27023A08400269	127065,63	666,02	0,52%
	27023A08400271	4466,63	4389,54	98,27%
	27023A08400272	1482,73	1482,73	100,00%
	27023A08400276	8961,69	207,42	2,31%
	27023A08400277	4258,93	1741,56	40,89%
	27023A08400279	1811,49	1811,49	100,00%
	27023A08400281	1669,89	1385,43	82,97%
	27023A08400422	1084,77	1078,76	99,45%
	27023A08400423	6223,24	2442,08	39,24%
	27023A08400425	5429,92	2546,79	46,90%
	27023A08400456	3683,37	3682,04	99,96%
	27023A08410020	13234,01	2810,49	21,24%
	27023A08500407	10631,18	830,73	7,81%
	27023A08600001	6166,00	3309,16	53,67%
	27023A08600002	570,34	570,34	100,00%
	27023A08600003	1190,51	811,96	68,20%
	27023A08600004	2383,98	315,95	13,25%
	27023A08600005	165271,11	16623,88	10,06%
	27023A08600012	1300,87	691,82	53,18%
	27023A08600014	1902,74	670,01	35,21%

Plano Nº 0097A-0504	Referencia Catastral	Superficie (m ²)	Superficie Afectada (m ²)	Porcentaxe Afectada
	27023A08600054	5006,91	842,07	16,82%
	27023A08600055	188,68	188,68	100,00%
	27023A08600056	489,49	387,44	79,15%
	27023A08600057	299,40	13,88	4,64%
	27023A08600058	1664,77	864,60	51,93%
	27023A08600059	1936,25	785,94	40,59%
	27023A08600061	2261,97	1403,04	62,03%
	27023A08600081	3901,47	242,31	6,21%
	27023A08600082	11403,23	8141,86	71,40%
	27023A08600083	3377,61	2852,84	84,46%
	27023A08600086	1845,76	1756,69	95,17%
	27023A08600089	5673,20	2944,56	51,90%
	27023A08600090	3606,02	37,85	1,05%
	27023A08600132	1360,95	15,10	1,11%
	27023A08600138	494,45	447,01	90,41%
	27023A08600172	454,91	454,91	100,00%
	27023A08600173	844,43	844,43	100,00%
	27023A08600183	7323,95	1831,81	25,01%
	27023A08600186	220,16	113,29	51,46%
	27023A08600202	14334,17	5770,24	40,26%
	27023A08700001	3001,58	2460,45	81,97%
	27023A08700039	2788,86	1469,79	52,70%
	27023A08700041	7016,67	69,58	0,99%
	27023A08700044	38398,94	2942,89	7,66%
	27023A08700071	327,63	327,63	100,00%
	27023A08700085	5882,60	775,96	13,19%
	27023A08700089	1169,96	1169,96	100,00%
	27023A08700090	8394,05	6079,05	72,42%
	27023A08700098	4968,83	1182,59	23,80%
	27023A08700112	29497,27	12873,82	43,64%
	27023A08700165	115535,08	3198,14	2,77%
	27023A08700166	5934,18	410,06	6,91%
	27023A08700175	23798,65	5598,29	23,52%
	27023A08700183	7218,24	5821,00	80,64%
	27023A08700185	3921,36	3130,94	79,84%
	27023A08700192	533,14	533,14	100,00%
	27023A08700194	14114,40	1843,33	13,06%
	27023A08710038	2791,73	1016,09	36,40%
	27023A08800001	38315,21	8279,44	21,61%
	27023A08800002	29883,03	4269,37	14,29%
	27023A08800004	23845,80	7134,34	29,92%
	27023A08800006	2113,19	1831,07	86,65%
	27023A08800017	17575,79	1581,11	9,00%
	27023A08800019	29818,81	2775,06	9,31%
	27023A08800020	12475,91	783,96	6,28%

Plano Nº 0097A-0504	Referencia Catastral	Superficie (m ²)	Superficie Afectada (m ²)	Porcentaxe Afectada
	27023A08800023	3241,93	1215,83	37,50%
	27023A08800024	3863,34	3593,38	93,01%
	27023A08800053	10045,61	6563,19	65,33%
	27023A08800055	1206,82	712,25	59,02%
	27023A08800057	577,38	166,76	28,88%
	27023A08800058	227,22	18,25	8,03%
	27023A08800062	9369,41	2786,13	29,74%
	27023A08800065	974,44	974,44	100,00%
	27023A08800066	922,96	904,23	97,97%
	27023A08800067	3853,97	1262,66	32,76%
	27023A08800069	410,85	410,85	100,00%
	27023A08800074	4078,15	2558,14	62,73%
	27023A08800076	2049,88	1090,42	53,19%
	27023A08800095	5200,73	2449,01	47,09%
	27023A08800115	502,69	502,69	100,00%
	27023A08800116	17273,60	1210,41	7,01%
	27023A08800119	11766,17	3023,05	25,69%
	27023A08800120	1733,45	1733,45	100,00%
	27023A08800122	1484,67	1484,67	100,00%
	27023A08800126	6077,76	3064,16	50,42%
	27023A08800127	1611,65	988,62	61,34%
	27023A08800128	4906,92	4109,31	83,75%
	27023A08800132	3254,15	2236,30	68,72%
	27023A08800133	1831,15	1667,97	91,09%
	27023A08800134	766,91	494,61	64,49%
	27023A08800135	1237,29	317,97	25,70%
	27023A08800136	1597,30	1597,30	100,00%
	27023A08800137	4624,54	397,15	8,59%
	27023A08800138	1269,23	1212,07	95,50%
	27023A08800139	1608,88	1238,88	77,00%
	27023A08800140	1074,05	579,48	53,95%
	27023A08800177	292,13	273,65	93,67%
	27023A08800178	3910,59	1530,75	39,14%
	27023A08800179	5173,69	3525,43	68,14%
	27023A08800180	1653,41	1283,15	77,61%
	27023A08800181	1982,43	58,03	2,93%
	27023A08800182	10656,55	6813,39	63,94%
	27023A08800183	398,86	398,75	99,97%
	27023A08800202	44650,37	1429,36	3,20%
	27023A08800208	31558,18	5680,30	18,00%
	27023A08800215	4346,26	102,39	2,36%
	27023A08800221	2178,70	2178,70	100,00%
	27023A08800222	5647,86	3079,35	54,52%
	27023A08800225	13894,42	6688,15	48,14%
	27023A08800228	4338,88	4057,39	93,51%

Plano Nº 0097A-0504	Referencia Catastral	Superficie (m ²)	Superficie Afectada (m ²)	Porcentaxe Afectada
	27023A08800229	1128,71	1128,71	100,00%
	27023A08800235	596,37	596,37	100,00%
	27023A08800239	3285,65	1544,62	47,01%
	27023A08800241	413,81	265,96	64,27%
	27023A08900001	1602,98	1527,44	95,29%
	27023A08900002	1390,19	983,85	70,77%
	27023A08900003	3721,39	1902,04	51,11%
	27023A08900008	2568,44	1704,81	66,38%
	27023A08900010	748,15	733,89	98,09%
	27023A08900011	806,40	708,34	87,84%
	27023A08900014	1720,09	1076,48	62,58%
	27023A08900015	41352,42	2446,12	5,92%
	27023A08900018	674,37	224,86	33,34%
	27023A08900052	5920,49	66,86	1,13%
	27023A08900058	5810,42	4803,57	82,67%
	27023A08900101	5249,95	5150,03	98,10%
	27023A08900102	1655,36	291,87	17,63%
	27023A08900107	8264,39	205,52	2,49%
	27023A08900114	25340,57	3676,17	14,51%
	27023A08900120	3374,09	2537,55	75,21%
	27023A08900121	3267,14	2690,42	82,35%
	27023A08900139	9173,55	3499,68	38,15%
	27023A08900150	2951,30	2232,25	75,64%
	27023A08900189	3391,36	371,22	10,95%
	27023A08900193	3151,88	3151,88	100,00%
	27023A08900194	2567,67	2564,98	99,90%
	27023A08900195	290,37	290,37	100,00%
	27023A08900196	1101,58	229,60	20,84%
	27023A09000002	12779,08	8577,12	67,12%
	27023A09000004	4054,94	3569,87	88,04%
	27023A09000030	12884,77	5104,46	39,62%
	27023A09000031	6386,77	218,55	3,42%
	27023A09000052	5862,19	694,98	11,86%
	27023A09000053	567,82	406,89	71,66%
	27023A09000054	483,64	229,86	47,53%
	27023A09000096	2828,74	1342,83	47,47%
	27023A09000125	18837,12	11503,35	61,07%
	27023A09000129	166,01	64,96	39,13%
	27023A09000181	10204,82	2937,41	28,78%
	27023A09000207	6626,95	1182,85	17,85%
	27023A09000224	314,26	302,88	96,38%
	27023A09010073	8232,32	1134,63	13,78%
	27023A09010137	15117,50	6682,03	44,20%
	27023A09100001	2308,95	2308,95	100,00%
	27023A09100003	3143,65	1867,32	59,40%

Plano Nº 0097A-0504	Referencia Catastral	Superficie (m ²)	Superficie Afectada (m ²)	Porcentaxe Afectada
	27023A09100006	1681,52	1681,52	100,00%
	27023A09100007	2626,11	2626,11	100,00%
	27023A09100008	665,49	665,49	100,00%
	27023A09100009	2223,11	294,24	13,24%
	27023A09100023	5828,21	3558,41	61,05%
	27023A09100042	4594,70	215,67	4,69%
	27023A09100043	415,41	279,26	67,22%
	27023A09100045	93,97	93,97	100,00%
	27023A09100048	396,42	307,13	77,48%
	27023A09100049	203,00	203,00	100,00%
	27023A09100050	255,03	255,03	100,00%
	27023A09100051	126,49	126,49	100,00%
	27023A09100052	148,15	148,15	100,00%
	27023A09100053	981,50	981,50	100,00%
	27023A09100055	156,96	156,96	100,00%
	27023A09100056	177,03	177,03	100,00%
	27023A09100057	1065,10	816,25	76,64%
	27023A09100058	2487,95	2487,49	99,98%
	27023A09100059	158,94	158,94	100,00%
	27023A09100060	1476,90	1476,90	100,00%
	27023A09100061	1097,99	1096,63	99,88%
	27023A09100066	2023,31	1472,44	72,77%
	27023A09100072	725,76	81,43	11,22%
	27023A09100075	2352,67	2050,55	87,16%
	27023A09100077	825,02	494,39	59,92%
	27023A09100083	570,83	382,05	66,93%
	27023A09100154	127,29	127,29	100,00%
	27023A09100155	365,09	365,09	100,00%
	27023A09100157	793,21	195,93	24,70%
	27023A09200007	38484,13	7197,30	18,70%
	27023A09200010	745,95	745,95	100,00%
	27023A09200113	1195,79	724,20	60,56%
	27023A09300004	7075,74	3348,76	47,33%
	27023A12000194	17524,17	7299,02	41,65%
	27023A12000274	12758,29	8215,00	64,39%
	27023A12000277	8404,78	3450,05	41,05%
	27023A13500034	6608,34	1225,08	18,54%
	27023A13500035	25410,29	6043,48	23,78%
	27023A13500036	14858,45	2719,88	18,31%
	27023A13500037	24029,10	1283,91	5,34%
	27023A13500048	4567,26	983,37	21,53%
	27023A13500062	10079,23	81,88	0,81%
	27023A13500063	18373,59	3055,66	16,63%
	27023A13500064	1986,05	1986,05	100,00%
	27023A13500065	552,37	552,37	100,00%

Plano Nº 0097A-0504	Referencia Catastral	Superficie (m²)	Superficie Afectada (m²)	Porcentaxe Afectada
	27023A13500071	6004,15	788,82	13,14%
	27023A13500082	431148,93	22496,74	5,22%
	27023A13500125	956,27	700,45	73,25%
	27023A13600358	11890,42	404,38	3,40%
	27023A13600363	11424,74	222,83	1,95%
	27023A13600368	11629,89	1316,32	11,32%
	27023A13600371	5383,59	1495,18	27,77%
	27023A13700001	4351,44	3634,84	83,53%
	27023A13700002	3736,93	342,45	9,16%
	27023A13700006	4076,32	380,45	9,33%
	27023A13700007	1204,01	130,79	10,86%
	27023A13700019	5418,15	2328,05	42,97%
	27023C50200026	14088,58	4971,16	35,29%
	27023C50200043	45765,32	7907,49	17,28%
	27023C50200045	19737,10	5239,81	26,55%
	27023C50200046	3505,95	1875,12	53,48%
	27023C50200047	12072,49	5237,22	43,38%
	27023C50200048	2578,62	2340,48	90,76%
	27023C50200054	14814,09	2917,49	19,69%
	27023C50200071	16525,07	647,54	3,92%
	27023C50200072	10389,62	4057,61	39,05%
	27023C50200073	16378,63	10747,27	65,62%
	27023C50205009	7145,63	830,97	11,63%
	27023C50300037	11488,10	5670,31	49,36%
	27023C50300042	72677,03	179,40	0,25%

Plano Nº 0097A-0505	Referencia Catastral	Superficie (m ²)	Superficie Afectada (m ²)	Porcentaje Afectada
	000200200PH04H	15,59	15,59	100,00%
	000400500PH05B	198,67	13,51	6,80%
	000601000PH15A	128,76	128,76	100,00%
	000800200PH05B	95,80	95,80	100,00%
	001500500PH05B	145,50	11,59	7,97%
	001500600PH05B	68,41	68,41	100,00%
	001501700PH05B	101,81	5,11	5,02%
	001501800PH05B	140,44	48,86	34,79%
	001502000PH05B	34,19	34,19	100,00%
	001600500PH15A	154,76	16,45	10,63%
	001900300PH05B	100,99	100,99	100,00%
	002000100PH05B	22,13	22,13	100,00%
	002000400PH05B	198,68	8,99	4,52%
	002000800PH05B	378,25	378,25	100,00%
	002000900PH05B	141,71	141,71	100,00%
	002001200PH05B	22,82	22,82	100,00%
	002001400PH05B	51,84	51,84	100,00%
	002001500PH05B	445,49	445,49	100,00%
	002001700PH05B	136,24	10,48	7,69%
	002501400PH05D	170,14	114,42	67,25%
	27023A08900001	1602,98	1527,44	95,29%
	27023A08900002	1390,19	983,85	70,77%
	27023A08900003	3721,39	1902,04	51,11%
	27023A08900004	445,76	197,68	44,35%
	27023A08900005	645,69	280,62	43,46%
	27023A08900006	1353,20	398,53	29,45%
	27023A08900008	2568,44	1704,81	66,38%
	27023A08900010	748,15	733,89	98,09%
	27023A08900011	806,40	708,34	87,84%
	27023A08900014	1720,09	1076,48	62,58%
	27023A08900052	5920,49	66,86	1,13%
	27023A08900058	5810,42	4803,57	82,67%
	27023A08900083	3744,85	2952,62	78,84%
	27023A08900084	6545,65	1130,69	17,27%
	27023A08900085	6772,75	1693,51	25,00%
	27023A08900086	6549,79	3772,93	57,60%
	27023A08900087	7838,15	4606,99	58,78%
	27023A08900088	4372,18	1720,82	39,36%
	27023A08900107	8264,39	205,52	2,49%
	27023A08900114	25340,57	3676,17	14,51%
	27023A08900119	4784,15	1138,22	23,79%
	27023A08900120	3374,09	2537,55	75,21%
	27023A08900121	3267,14	2690,42	82,35%
	27023A08900168	13285,86	1503,44	11,32%
	27023A08900169	17171,49	6702,01	39,03%

Plano Nº 0097A-0505	Referencia Catastral	Superficie (m ²)	Superficie Afectada (m ²)	Porcentaxe Afectada
	27023A08900170	16675,12	8322,75	49,91%
	27023A08900173	347,91	347,91	100,00%
	27023A08900194	2567,67	2564,98	99,90%
	27023A09000002	12779,08	8577,12	67,12%
	27023A09200005	11807,19	60,61	0,51%
	27023A09200007	38484,13	7197,30	18,70%
	27023A09300001	10794,77	4935,64	45,72%
	27023A09300004	7075,74	3348,76	47,33%
	27023A09300047	19087,14	4634,41	24,28%
	27023A09300048	4076,40	4076,40	100,00%
	27023A09300049	4566,64	147,71	3,23%
	27023A09300050	34121,38	4087,00	11,98%
	27023A09300051	11596,15	6283,13	54,18%
	27023A09300052	8526,63	7535,56	88,38%
	27023A09300054	11325,34	3689,01	32,57%
	27023A09300063	50995,63	13138,20	25,76%
	27023A09300096	2548,42	2410,74	94,60%
	27023A09300106	3245,61	976,39	30,08%
	27023A09300107	6400,47	6170,43	96,41%
	27023A09400001	4901,05	1740,29	35,51%
	27023A09400003	1656,53	734,08	44,31%
	27023A09400004	1186,21	502,12	42,33%
	27023A09400005	1281,08	574,00	44,81%
	27023A09400006	1591,80	624,19	39,21%
	27023A09400008	1430,13	486,73	34,03%
	27023A09400009	2610,41	880,43	33,73%
	27023A09400010	3913,94	1533,30	39,18%
	27023A09400015	55120,88	8456,67	15,34%
	27023A09500008	4090,02	522,36	12,77%
	27023A09500009	15223,59	3925,33	25,78%
	27023A09500031	23305,12	1100,09	4,72%
	27023A09500033	13491,88	1065,32	7,90%
	27023A09500034	6236,45	6018,34	96,50%
	27023A09500038	25749,96	2373,50	9,22%
	27023A09500065	35821,37	4962,80	13,85%
	27023A09500076	3081,55	2024,52	65,70%
	27023A09500089	2139,84	670,64	31,34%
	27023A09500097	4033,94	3416,69	84,70%
	27023A09600010	8165,17	117,82	1,44%
	27023A09700011	4432,55	2801,28	63,20%
	27023A09700012	3796,37	1906,23	50,21%
	27023A09700013	3651,72	402,78	11,03%
	27023A09700024	7210,38	2408,92	33,41%
	27023A09800098	55415,43	766,42	1,38%
	27023A10000374	6832,47	128,30	1,88%

Plano Nº 0097A-0505	Referencia Catastral	Superficie (m ²)	Superficie Afectada (m ²)	Porcentaxe Afectada
	27023A10000375	172326,21	1395,12	0,81%
	27023A10000376	636712,77	3036,90	0,48%
	27023A10000383	16814,52	8219,99	48,89%
	27023A10000386	4711,97	110,33	2,34%
	27023A10000387	86536,07	5751,65	6,65%
	27023A11700035	14723,39	4847,24	32,92%
	27023A11700045	17901,42	4304,96	24,05%
	27023A11700046	18857,05	11817,38	62,67%
	27023A11700048	1395,82	397,79	28,50%
	27023A11700058	15245,80	1544,36	10,13%
	27023A11700060	517,57	517,57	100,00%
	27023A11700063	7000,17	3618,93	51,70%
	27023A11700069	3170,73	2666,58	84,10%
	27023A11700070	2169,38	2101,59	96,88%
	27023A11700071	6353,31	2592,50	40,81%
	27023A11700072	63937,28	5713,54	8,94%
	27023A11700075	26570,02	1998,87	7,52%
	27023A11700077	24732,95	8032,99	32,48%
	27023A11700082	19928,14	5530,39	27,75%
	27023A11700090	8932,14	635,12	7,11%
	27023A11700101	2375,51	704,70	29,67%
	27023A11700102	1369,53	1369,53	100,00%
	27023A11700105	10126,68	606,33	5,99%
	27023A11700109	65,01	65,01	100,00%
	27023A11700161	82,54	82,54	100,00%
	27023A11800010	4395,89	40,06	0,91%
	27023A11800066	3072,63	2014,66	65,57%
	27023A11800067	1413,18	1409,90	99,77%
	27023A11800068	7111,72	44,77	0,63%
	27023A11800075	9608,70	1123,15	11,69%
	27023A11800080	7054,89	869,62	12,33%
	27023A11800083	12378,31	5623,45	45,43%
	27023A11800088	21114,25	2261,31	10,71%
	27023A11800096	2403,94	263,87	10,98%
	27023A11800098	20595,27	7868,99	38,21%
	27023A11800100	4061,16	180,74	4,45%
	27023A11800101	22878,25	4481,40	19,59%
	27023A11800121	13998,21	2095,72	14,97%
	27023A11800251	4441,48	1996,36	44,95%
	27023A11800252	1159,57	242,22	20,89%
	27023A11800263	5339,24	2758,67	51,67%
	27023A11800264	2711,19	1908,55	70,40%
	27023A11800335	6988,22	1597,40	22,86%
	27023A11800366	11472,82	1421,28	12,39%
	27023A11800382	2024,27	2024,27	100,00%

Plano Nº 0097A-0505	Referencia Catastral	Superficie (m ²)	Superficie Afectada (m ²)	Porcentaxe Afectada
	27023A11800383	5345,71	1175,26	21,99%
	27023A11800387	1702,78	19,37	1,14%
	27023A11800390	1012,03	174,85	17,28%
	27023A11800395	10774,83	3257,56	30,23%
	27023A11800404	36793,61	1469,80	3,99%
	27023A11800414	432,52	292,99	67,74%
	27023A11800415	1684,17	863,60	51,28%
	27023A11800417	7882,53	807,95	10,25%
	27023A11800431	2449,19	650,90	26,58%
	27023A11800439	2941,88	930,02	31,61%
	27023A11800440	2326,65	1222,42	52,54%
	27023A11800442	837,96	837,96	100,00%
	27023A11800443	843,93	843,93	100,00%
	27023A11800444	844,37	844,37	100,00%
	27023A11800445	1663,49	1619,19	97,34%
	27023A11800447	2161,99	2161,99	100,00%
	27023A11800455	19229,97	336,93	1,75%
	27023A11800469	7039,56	165,97	2,36%
	27023A11800488	2248,80	282,91	12,58%
	27023A11800489	3124,03	1436,89	45,99%
	27023A11800492	3222,79	3222,79	100,00%
	27023A11800493	1639,37	1639,37	100,00%
	27023A11800496	4626,41	3989,48	86,23%
	27023A11800498	2525,57	2525,57	100,00%
	27023A11800499	15335,93	8020,81	52,30%
	27023A11800504	14914,56	6503,19	43,60%
	27023A11800511	6640,26	967,18	14,57%
	27023A11800513	3237,69	882,07	27,24%
	27023A11800529	5961,05	1528,40	25,64%
	27023A11800532	748,55	703,42	93,97%
	27023A11800533	92,88	92,88	100,00%
	27023A11800534	74,43	74,43	100,00%
	27023A11800535	192,58	192,58	100,00%
	27023A11800538	45,22	45,22	100,00%
	27023A11800539	84,34	84,34	100,00%
	27023A11800540	58,66	58,66	100,00%
	27023A11800541	93,42	93,42	100,00%
	27023A11800542	235,96	235,96	100,00%
	27023A11800554	1486,83	1457,38	98,02%
	27023A11800694	41003,71	14191,11	34,61%
	27023A11800695	93,20	93,20	100,00%
	27023A11800696	147,82	147,82	100,00%
	27023A11900003	5440,29	1797,42	33,04%
	27023A11900007	1232,27	250,35	20,32%
	27023A11900008	2916,62	804,49	27,58%

Plano Nº 0097A-0505	Referencia Catastral	Superficie (m ²)	Superficie Afectada (m ²)	Porcentaxe Afectada
	27023A11900012	1083,75	42,47	3,92%
	27023A11900013	3977,92	1274,51	32,04%
	27023A11900014	3828,00	1096,65	28,65%
	27023A11900015	2419,83	2419,81	100,00%
	27023A11900016	3869,94	3869,91	100,00%
	27023A11900019	1891,25	761,77	40,28%
	27023A11900020	4484,64	1306,14	29,12%
	27023A11900021	3916,64	1398,28	35,70%
	27023A11900022	3380,36	1309,28	38,73%
	27023A11900023	2601,41	1044,34	40,15%
	27023A11900026	12923,60	12551,48	97,12%
	27023A11900027	10826,62	3897,01	35,99%
	27023A11900078	11355,25	5403,76	47,59%
	27023A11900081	8482,99	341,82	4,03%
	27023A11900088	1827,52	446,75	24,45%
	27023A11900089	10620,80	4695,47	44,21%
	27023A11900112	4185,18	2450,78	58,56%
	27023A11900115	7158,35	4962,86	69,33%
	27023A11900116	4863,53	2248,73	46,24%
	27023A11900121	1448,06	1448,06	100,00%
	27023A11900122	2191,18	1314,03	59,97%
	27023A11900127	295334,14	33654,64	11,40%
	27023A11900130	5075,69	1982,37	39,06%
	27023A11900131	3329,08	3329,03	100,00%
	27023A12000054	3268,03	1433,15	43,85%
	27023A12000055	5377,36	3554,35	66,10%
	27023A12000067	3632,16	2608,05	71,80%
	27023A12000068	2187,25	2187,25	100,00%
	27023A12000069	3323,74	3311,21	99,62%
	27023A12000070	1815,03	797,43	43,93%
	27023A12000072	1733,37	1306,58	75,38%
	27023A12000073	2721,78	2438,86	89,61%
	27023A12000093	5289,83	134,48	2,54%
	27023A12000109	17190,51	7121,95	41,43%
	27023A12000114	4304,17	544,07	12,64%
	27023A12000117	3084,30	1911,50	61,98%
	27023A12000125	17054,29	1934,63	11,34%
	27023A12000135	21447,58	3218,47	15,01%
	27023A12000146	2157,78	429,98	19,93%
	27023A12000150	348,26	216,60	62,19%
	27023A12000151	1038,28	713,99	68,77%
	27023A12000156	3728,86	727,15	19,50%
	27023A12000160	947,78	206,92	21,83%
	27023A12000163	21411,17	12528,56	58,51%
	27023A12000166	9436,92	3162,75	33,51%

Plano Nº 0097A-0505	Referencia Catastral	Superficie (m ²)	Superficie Afectada (m ²)	Porcentaxe Afectada
	27023A12000168	25836,71	1380,33	5,34%
	27023A12000175	4938,86	297,52	6,02%
	27023A12000177	3078,10	2059,93	66,92%
	27023A12000180	5379,23	4491,51	83,50%
	27023A12000182	275,82	271,45	98,42%
	27023A12000192	6525,39	1507,53	23,10%
	27023A12000194	17524,17	7299,02	41,65%
	27023A12000195	582,53	557,86	95,76%
	27023A12000196	655,92	655,92	100,00%
	27023A12000197	13034,37	2938,76	22,55%
	27023A12000198	5487,45	458,26	8,35%
	27023A12000202	4907,17	663,44	13,52%
	27023A12000204	23304,89	109,45	0,47%
	27023A12000205	7627,90	1597,18	20,94%
	27023A12000206	5184,97	22,43	0,43%
	27023A12000207	4257,19	931,95	21,89%
	27023A12000208	1894,18	1878,77	99,19%
	27023A12000210	6657,82	4384,61	65,86%
	27023A12000212	3451,11	1333,59	38,64%
	27023A12000213	2040,88	671,77	32,92%
	27023A12000216	2575,69	2030,43	78,83%
	27023A12000218	2246,74	85,95	3,83%
	27023A12000219	85677,86	8085,93	9,44%
	27023A12000220	6617,98	2653,12	40,09%
	27023A12000222	34785,31	2518,45	7,24%
	27023A12000225	6254,49	1088,39	17,40%
	27023A12000230	3003,77	1293,42	43,06%
	27023A12000232	3364,42	2779,36	82,61%
	27023A12000234	1481,53	1481,00	99,96%
	27023A12000235	27955,08	3668,48	13,12%
	27023A12000253	14468,31	1023,44	7,07%
	27023A12000256	13807,09	4070,61	29,48%
	27023A12000257	19633,09	1762,01	8,97%
	27023A12000259	21942,37	9388,77	42,79%
	27023A12000261	11154,80	2379,67	21,33%
	27023A12000263	4120,11	2544,50	61,76%
	27023A12000265	8645,10	5089,14	58,87%
	27023A12000271	9789,35	5226,66	53,39%
	27023A12000272	10530,63	2642,81	25,10%
	27023A12000273	3622,07	2960,63	81,74%
	27023A12000274	12758,29	8215,00	64,39%
	27023A12000280	7770,22	4203,41	54,10%
	27023A12000282	754,40	754,40	100,00%
	27023A12000283	8850,17	2638,38	29,81%
	27023A12000284	5577,70	479,30	8,59%

Plano Nº 0097A-0505	Referencia Catastral	Superficie (m ²)	Superficie Afectada (m ²)	Porcentaxe Afectada
	27023A12000285	4148,43	3244,33	78,21%
	27023A12000287	1743,82	1232,08	70,65%
	27023A12000288	7731,42	37,64	0,49%
	27023A12000289	12361,61	3721,69	30,11%
	27023A12000290	312,33	312,33	100,00%
	27023A12000295	186,38	186,38	100,00%
	27023A12000296	472,68	472,68	100,00%
	27023A12000297	603,75	76,99	12,75%
	27023A12000298	4657,43	4453,89	95,63%
	27023A12000301	870,14	870,14	100,00%
	27023A12100001	7389,57	802,35	10,86%
	27023A12100017	15453,64	7434,67	48,11%
	27023A12100021	2033,41	2033,41	100,00%
	27023A12100022	3565,15	83,29	2,34%
	27023A12100025	9446,88	4553,86	48,20%
	27023A12100032	17438,04	4753,20	27,26%
	27023A12100054	811,25	175,46	21,63%
	27023A12100055	7999,21	6214,29	77,69%
	27023A12100059	2854,95	970,11	33,98%
	27023A12100060	2718,14	595,36	21,90%
	27023A12100061	1440,79	632,73	43,92%
	27023A12100062	12873,91	4082,62	31,71%
	27023A12100064	5671,82	468,48	8,26%
	27023A12100069	2602,01	600,11	23,06%
	27023A12100075	1612,61	1565,49	97,08%
	27023A12100076	2530,13	1755,55	69,39%
	27023A12100077	4517,87	3600,58	79,70%
	27023A12100081	190,57	190,57	100,00%
	27023A12100082	238,54	238,54	100,00%
	27023A12100084	662,97	661,75	99,82%
	27023A12100085	730,88	118,71	16,24%
	27023A12100086	13544,33	736,19	5,44%
	27023A12100087	3155,74	1487,20	47,13%
	27023A12100089	6456,24	3370,21	52,20%
	27023A12100091	4908,81	1386,27	28,24%
	27023A12100095	3525,81	40,21	1,14%
	27023A12100096	12011,41	65,44	0,54%
	27023A12100110	1372,95	1188,56	86,57%
	27023A12100122	5023,69	699,22	13,92%
	27023A12100124	413,56	292,18	70,65%
	27023A12100132	2213,76	26,20	1,18%
	27023A12100133	1568,63	1405,42	89,60%
	27023A12100134	2027,36	2027,36	100,00%
	27023A12100135	1983,18	1835,63	92,56%
	27023A12100137	8815,95	1529,22	17,35%

Plano Nº 0097A-0505	Referencia Catastral	Superficie (m ²)	Superficie Afectada (m ²)	Porcentaxe Afectada
	27023A12100162	1085,28	84,26	7,76%
	27023A12100164	13532,90	5802,47	42,88%
	27023A12100190	10677,55	106,02	0,99%
	27023A12100193	1596,98	5,83	0,37%
	27023A12100194	2601,55	2056,11	79,03%
	27023A12100198	265,84	67,03	25,22%
	27023A12100199	9073,98	5571,40	61,40%
	27023A12100200	4418,57	3581,62	81,06%
	27023A12100276	3669,79	80,36	2,19%
	27023A12100277	10983,88	1892,50	17,23%
	27023A12100310	11920,17	477,64	4,01%
	27023A12100314	4692,02	1141,78	24,33%
	27023A12100315	46372,00	10232,16	22,07%
	27023A12100319	648,72	648,72	100,00%
	27023A12100320	342,87	342,87	100,00%
	27023A12100321	688,43	688,43	100,00%
	27023A12100322	1091,23	1091,23	100,00%
	27023A12100330	7920,40	3254,88	41,09%
	27023A12100331	4980,59	1532,71	30,77%
	27023A12100332	4579,44	932,68	20,37%
	27023A12100358	1976,79	1479,31	74,83%
	27023A12100359	1106,62	932,28	84,25%
	27023A12100360	1474,26	1217,20	82,56%
	27023A12100363	2989,81	2657,93	88,90%
	27023A12100365	2035,58	1991,19	97,82%
	27023A12100370	1206,06	1205,90	99,99%
	27023A12100372	1598,68	1598,64	100,00%
	27023A12100541	1047,68	1047,68	100,00%
	27023A12100555	460,75	210,02	45,58%
	27023A13400029	10687,79	5015,38	46,93%
	27023A13400075	19426,05	420,68	2,17%
	27023A13400078	711,05	220,36	30,99%
	27023A13400079	4338,59	2447,44	56,41%
	27023A13400089	9471,31	5272,87	55,67%
	27023A13500035	25410,29	6043,48	23,78%
	27023A13500082	431148,93	22496,74	5,22%
	27023A13500117	1148,07	430,22	37,47%
	27023A13500130	19379,62	5585,84	28,82%
	27023B50100067	8469,15	90,48	1,07%

Plano Nº 0097A-0506	Referencia Catastral	Superficie (m ²)	Superficie Afectada (m ²)	Porcentaje Afectada
	001000100PH04H	525,06	177,03	33,72%
	001000200PH04H	190,82	73,13	38,32%
	001000300PH04H	85,05	85,05	100,00%
	001000500PH04H	297,08	109,61	36,90%
	001000600PH04H	707,26	340,17	48,10%
	001000700PH04H	457,25	457,25	100,00%
	001001100PH04H	196,35	35,77	18,22%
	001001300PH04H	280,45	37,80	13,48%
	001300100PH04H	80,80	80,80	100,00%
	001300200PH04H	109,72	60,17	54,84%
	001300300PH04H	132,75	4,50	3,39%
	001300500PH04H	181,55	181,55	100,00%
	001300600PH04H	485,19	248,42	51,20%
	001300700PH04H	289,95	289,95	100,00%
	001300800PH04H	172,65	39,73	23,01%
	001301000PH04H	68,59	68,59	100,00%
	001301100PH04H	138,87	138,87	100,00%
	001301200PH04H	886,50	318,46	35,92%
	001301300PH04H	259,97	130,07	50,03%
	001301600PH04H	252,43	252,43	100,00%
	001301700PH04H	191,50	91,34	47,69%
	001301900PH04H	471,62	370,73	78,61%
	001302300PH04H	744,07	543,80	73,09%
	001302400PH04H	996,09	368,66	37,01%
	001302500PH04H	1028,62	611,60	59,46%
	001900100PH04H	589,78	228,27	38,70%
	001900200PH04H	607,03	277,47	45,71%
	002000200PH04H	58,13	58,13	100,00%
	002000700PH04H	800,86	669,47	83,59%
	002000800PH04H	445,97	382,24	85,71%
	27023A10000350	9174,91	6915,89	75,38%
	27023A10000357	458645,79	4568,41	1,00%
	27023A10000374	6832,47	128,30	1,88%
	27023A10000375	172326,21	1395,12	0,81%
	27023A10000376	636712,77	3036,90	0,48%
	27023A10000387	86536,07	5751,65	6,65%
	27023A10100001	12994,07	3916,49	30,14%
	27023A10100002	1568,17	558,84	35,64%
	27023A10100013	13258,76	2859,46	21,57%
	27023A10100054	18892,48	186,59	0,99%
	27023A10100056	1296,27	140,40	10,83%
	27023A10100057	4927,90	2190,60	44,45%
	27023A10100058	2333,10	258,27	11,07%
	27023A10100060	5907,13	3826,94	64,79%
	27023A10100061	2385,11	1133,50	47,52%

Plano Nº 0097A-0506	Referencia Catastral	Superficie (m ²)	Superficie Afectada (m ²)	Porcentaxe Afectada
	27023A10100062	4933,61	1682,76	34,11%
	27023A10100077	3843,44	497,74	12,95%
	27023A10100079	4310,37	943,00	21,88%
	27023A10100085	23844,69	4012,85	16,83%
	27023A10100088	2181,85	755,30	34,62%
	27023A10100091	1814,83	1758,83	96,91%
	27023A10100092	703,89	639,22	90,81%
	27023A10100093	843,22	843,22	100,00%
	27023A10100094	236,29	236,29	100,00%
	27023A10100095	988,99	988,99	100,00%
	27023A10100097	2601,80	2360,38	90,72%
	27023A10100098	2939,45	2702,71	91,95%
	27023A10100099	2883,35	1527,07	52,96%
	27023A10100100	10235,59	3087,30	30,16%
	27023A10100104	2367,58	169,52	7,16%
	27023A10100105	5261,20	161,83	3,08%
	27023A10100132	8450,02	3269,99	38,70%
	27023A10100137	17882,66	4,16	0,02%
	27023A10100176	4936,27	2255,32	45,69%
	27023A10100181	5454,54	4643,35	85,13%
	27023A10100184	1482,13	152,08	10,26%
	27023A10100185	315,37	71,74	22,75%
	27023A10100190	1688,95	367,03	21,73%
	27023A10100191	152,95	152,95	100,00%
	27023A10100193	341,06	341,06	100,00%
	27023A10100194	324,53	324,53	100,00%
	27023A10100195	184,82	184,82	100,00%
	27023A10100196	80,42	80,42	100,00%
	27023A10100197	196,09	196,09	100,00%
	27023A10100199	329,14	329,14	100,00%
	27023A10100200	167,93	167,93	100,00%
	27023A10100201	812,80	567,41	69,81%
	27023A10100202	3037,04	647,74	21,33%
	27023A10100203	1244,08	1164,38	93,59%
	27023A10100323	3186,62	3186,62	100,00%
	27023A10100324	10247,80	1531,02	14,94%
	27023A10100368	30007,68	4771,19	15,90%
	27023A10100371	1026,55	610,75	59,50%
	27023A10100372	228,74	212,70	92,99%
	27023A10100373	1536,11	190,82	12,42%
	27023A10100374	429,26	29,45	6,86%
	27023A10100376	3691,59	1900,77	51,49%
	27023A10100427	9386,78	233,42	2,49%
	27023A10100457	37418,12	3600,89	9,62%
	27023A10100462	22660,80	271,08	1,20%

Plano Nº 0097A-0506	Referencia Catastral	Superficie (m ²)	Superficie Afectada (m ²)	Porcentaxe Afectada
	27023A10100511	15536,66	32,86	0,21%
	27023A10100514	14768,39	4079,92	27,63%
	27023A10100588	85815,66	3009,44	3,51%
	27023A10100598	387,89	387,89	100,00%
	27023A10100602	1278,65	1278,65	100,00%
	27023A10100607	37,75	37,75	100,00%
	27023A10200219	108537,46	11985,63	11,04%
	27023A10200231	366,08	326,80	89,27%
	27023A10200232	218,16	83,01	38,05%
	27023A10200267	2760,12	980,64	35,53%
	27023A10200268	1696,97	602,50	35,50%
	27023A10200269	1532,93	598,67	39,05%
	27023A10200270	4218,35	1252,94	29,70%
	27023A10200271	1677,41	502,50	29,96%
	27023A10200272	2097,73	272,91	13,01%
	27023A10200273	3676,82	110,73	3,01%
	27023A10200277	6474,51	5006,64	77,33%
	27023A10200278	14182,81	11380,01	80,24%
	27023A10200279	6397,79	3061,82	47,86%
	27023A10200280	1363,86	568,01	41,65%
	27023A10200282	923,49	843,51	91,34%
	27023A10200283	8013,20	2968,61	37,05%
	27023A10200285	22237,21	2289,30	10,29%
	27023A10200355	1423,98	454,45	31,91%
	27023A10300156	2235,78	1906,51	85,27%
	27023A10300157	576,81	358,64	62,18%
	27023A10300158	3908,31	1311,77	33,56%
	27023A10300159	1947,64	1947,64	100,00%
	27023A10300160	1888,39	1040,98	55,13%
	27023A10300161	2134,26	2134,26	100,00%
	27023A10300163	781,79	676,54	86,54%
	27023A10300164	1446,64	1446,64	100,00%
	27023A10300165	2569,15	1110,84	43,24%
	27023A10300167	1319,46	1316,53	99,78%
	27023A10300168	5940,13	823,88	13,87%
	27023A10300169	319,76	319,76	100,00%
	27023A10300170	3352,11	1500,70	44,77%
	27023A10300171	3677,77	813,44	22,12%
	27023A10300172	2779,56	240,71	8,66%
	27023A10300182	2161,07	2161,07	100,00%
	27023A10300183	1395,24	1019,72	73,09%
	27023A10300184	2234,49	655,80	29,35%
	27023A10300185	176,44	176,44	100,00%
	27023A10300186	1074,64	943,26	87,78%
	27023A10300188	169,41	169,41	100,00%

Plano Nº 0097A-0506	Referencia Catastral	Superficie (m ²)	Superficie Afectada (m ²)	Porcentaxe Afectada
	27023A10300189	7473,15	3996,02	53,47%
	27023A10300231	3289,85	66,26	2,01%
	27023A10300506	554487,91	281,93	0,05%
	27023A10300514	123,41	123,41	100,00%
	27023A10300515	49,06	49,06	100,00%
	27023A10300516	178,63	178,63	100,00%
	27023A10300517	61,65	61,65	100,00%
	27023A10300518	169,72	169,72	100,00%
	27023A10400002	19649,69	586,71	2,99%
	27023A10400004	2161,17	68,21	3,16%
	27023A10400005	849,04	836,35	98,51%
	27023A10400006	348,48	304,33	87,33%
	27023A10400007	397,57	313,72	78,91%
	27023A10400008	964,90	665,98	69,02%
	27023A10400010	1350,14	1327,83	98,35%
	27023A10400011	1066,07	1057,78	99,22%
	27023A10400071	1145,41	357,11	31,18%
	27023A10400072	3286,32	3013,09	91,69%
	27023A10400075	1980,62	1400,14	70,69%
	27023A10400076	369,53	369,53	100,00%
	27023A10400077	6802,61	130,85	1,92%
	27023A10400349	1284,75	570,50	44,41%
	27023A11600001	18643,70	2104,73	11,29%
	27023A11600002	14323,63	9171,69	64,03%
	27023A11600009	9219,08	47,16	0,51%
	27023A11600012	971,45	971,45	100,00%
	27023A11600013	6785,60	3603,87	53,11%
	27023A11600014	471,15	471,15	100,00%
	27023A11600015	161,74	161,74	100,00%
	27023A11700035	14723,39	4847,24	32,92%
	27023A11700058	15245,80	1544,36	10,13%
	27023A11700075	26570,02	1998,87	7,52%
	27023D50100045	24864,66	226,30	0,91%
	27023D50110032	47185,28	5807,81	12,31%
	27023D50110065	118090,76	2225,10	1,88%
	27023D50120032	31819,55	719,32	2,26%

Plano Nº 0097A-0507	Referencia Catastral	Superficie (m ²)	Superficie Afectada (m ²)	Porcentaje Afectada
	000100100PH14E	267,21	119,45	44,70%
	000500200PH04F	632,45	482,00	76,21%
	000500300PH04F	80,34	80,34	100,00%
	001900200PH04H	607,03	277,47	45,71%
	002000400PH04H	386,38	207,00	53,57%
	002000500PH04H	1372,56	1372,56	100,00%
	002100500PH14G	237,96	49,89	20,97%
	002100900PH14G	196,23	103,88	52,94%
	002101000PH14G	77,70	77,70	100,00%
	002101200PH14G	89,26	89,26	100,00%
	002101800PH14G	193,49	193,49	100,00%
	002101900PH14G	164,38	19,15	11,65%
	002102000PH14G	219,30	219,30	100,00%
	002102100PH14G	201,97	26,78	13,26%
	002102200PH14G	84,34	84,34	100,00%
	002102300PH14G	275,22	97,35	35,37%
	002102400PH14G	133,38	133,38	100,00%
	002400300PH04H	374,06	272,13	72,75%
	002400400PH04H	398,29	169,15	42,47%
	002400500PH04H	124,09	31,76	25,59%
	002400800PH04H	170,26	66,11	38,83%
	002400900PH04H	27,32	27,32	100,00%
	002401100PH04H	30,04	30,04	100,00%
	002401200PH04H	59,36	59,36	100,00%
	002401300PH04H	32,41	32,41	100,00%
	002401600PH04H	359,42	104,10	28,96%
	002401700PH04H	167,70	99,52	59,35%
	002401800PH04H	74,83	74,83	100,00%
	27023A10100368	30007,68	4771,19	15,90%
	27023A10100457	37418,12	3600,89	9,62%
	27023A10100462	22660,80	271,08	1,20%
	27023A10100514	14768,39	4079,92	27,63%
	27023A10100515	6953,74	3949,95	56,80%
	27023A10100516	3231,54	2766,45	85,61%
	27023A10100517	578,26	578,26	100,00%
	27023A10100518	163,45	163,45	100,00%
	27023A10100521	406,74	406,74	100,00%
	27023A10100522	656,91	656,91	100,00%
	27023A10100523	612,09	612,09	100,00%
	27023A10100524	1625,30	1565,28	96,31%
	27023A10100526	2939,03	49,15	1,67%
	27023A10100528	6927,88	1046,49	15,11%
	27023A10100535	6979,22	619,57	8,88%
	27023A10100536	144,06	144,06	100,00%
	27023A10100539	3865,73	3623,55	93,74%

Plano Nº 0097A-0507	Referencia Catastral	Superficie (m ²)	Superficie Afectada (m ²)	Porcentaxe Afectada
	27023A10100542	1564,97	53,78	3,44%
	27023A10100578	2051,96	273,27	13,32%
	27023A10100580	1858,78	639,01	34,38%
	27023A10100581	638,08	637,06	99,84%
	27023A10100582	480,28	454,29	94,59%
	27023A10100583	393,47	393,47	100,00%
	27023A10100584	284,72	284,72	100,00%
	27023A10200102	9979,53	502,86	5,04%
	27023A10200103	4108,94	1124,56	27,37%
	27023A10200141	3469,12	115,43	3,33%
	27023A10200142	3339,93	2019,27	60,46%
	27023A10200143	536,95	536,95	100,00%
	27023A10200146	4757,42	310,50	6,53%
	27023A10200147	2144,64	645,53	30,10%
	27023A10200148	3294,03	2578,76	78,29%
	27023A10200149	1454,81	1454,78	100,00%
	27023A10200150	476,80	476,80	100,00%
	27023A10200151	202,92	202,92	100,00%
	27023A10200152	618,90	307,76	49,73%
	27023A10200154	933,30	307,77	32,98%
	27023A10200155	114,36	114,36	100,00%
	27023A10200156	129,55	129,55	100,00%
	27023A10200157	366,57	366,57	100,00%
	27023A10200161	3376,83	354,94	10,51%
	27023A10200163	1232,42	390,25	31,67%
	27023A10200164	4263,19	4263,19	100,00%
	27023A10200165	783,99	783,99	100,00%
	27023A10200166	414,07	414,07	100,00%
	27023A10200167	558,36	558,36	100,00%
	27023A10200168	824,22	765,86	92,92%
	27023A10200169	12065,90	1836,61	15,22%
	27023A10200170	10428,19	956,05	9,17%
	27023A10200219	108537,46	11985,63	11,04%
	27023A10200222	4276,89	1907,59	44,60%
	27023A10200226	2279,27	1581,60	69,39%
	27023A10200227	605,64	605,64	100,00%
	27023A10200228	152,37	152,37	100,00%
	27023A10200285	22237,21	2289,30	10,29%
	27023A10200307	1166,51	1159,95	99,44%
	27023A10200308	1581,70	1223,76	77,37%
	27023A10200309	1534,27	328,96	21,44%
	27023A10200312	3324,30	543,13	16,34%
	27023A10200314	479,27	233,91	48,81%
	27023A10200315	599,88	257,68	42,96%
	27023A10200319	39854,31	1071,61	2,69%

Plano Nº 0097A-0507	Referencia Catastral	Superficie (m ²)	Superficie Afectada (m ²)	Porcentaxe Afectada
	27023A10200332	2888,21	804,07	27,84%
	27023A10200358	1385,27	1343,39	96,98%
	27023A10200359	228,30	228,30	100,00%
	27023A10400002	19649,69	586,71	2,99%
	27023A10400010	1350,14	1327,83	98,35%
	27023A10400011	1066,07	1057,78	99,22%
	27023A10400012	4491,21	2262,43	50,37%
	27023A10400013	2893,35	2278,92	78,76%
	27023A10400014	2637,13	402,26	15,25%
	27023A10400025	2230,85	381,49	17,10%
	27023A10400026	2345,72	1752,69	74,72%
	27023A10400030	9087,88	5181,70	57,02%
	27023A10400057	4478,62	4280,77	95,58%
	27023A10400065	829,81	28,01	3,38%
	27023A10400066	748,73	312,02	41,67%
	27023A10400067	440,79	440,79	100,00%
	27023A10400068	540,16	540,16	100,00%
	27023A10400069	1043,23	581,20	55,71%
	27023A10400071	1145,41	357,11	31,18%
	27023A10400073	1789,75	292,51	16,34%
	27023A10400138	17445,18	687,90	3,94%
	27023A10400140	12877,41	2141,23	16,63%
	27023A10400142	7840,43	2685,87	34,26%
	27023A10400144	4723,19	261,30	5,53%
	27023A10400148	1276,10	367,03	28,76%
	27023A10400162	28677,57	4604,44	16,06%
	27023A10400174	93339,15	2873,39	3,08%
	27023A10400349	1284,75	570,50	44,41%
	27023A10400352	335,97	330,35	98,33%
	27023D50100018	189625,24	14638,69	7,72%
	27023D50100040	27966,43	3237,12	11,58%
	27023D50100050	9373,59	465,10	4,96%
	27023D50100051	1671,35	1557,28	93,18%
	27023D50100052	159,63	70,66	44,26%
	27023D50100053	1978,90	1354,24	68,43%
	27023D50100054	1996,06	1996,06	100,00%
	27023D50100055	880,25	645,43	73,32%
	27023D50100056	1181,82	1181,82	100,00%
	27023D50100057	1710,71	495,82	28,98%
	27023D50100058	27365,02	6899,79	25,21%
	27023D50100066	2177,46	939,66	43,15%
	27023D50100067	17978,71	9980,90	55,52%
	27023D50100068	2263,69	1551,57	68,54%
	27023D50100069	5079,43	2083,26	41,01%
	27023D50100070	573,13	573,13	100,00%

Plano Nº 0097A-0507	Referencia Catastral	Superficie (m²)	Superficie Afectada (m²)	Porcentaxe Afectada
	27023D50100071	3372,00	1650,64	48,95%
	27023D50100072	3745,84	1375,57	36,72%
	27023D50100073	794,95	794,95	100,00%
	27023D50100074	4032,08	1354,05	33,58%
	27023D50100075	1600,53	1070,58	66,89%
	27023D50100076	13322,55	3961,80	29,74%
	27023D50100077	188,28	188,28	100,00%
	27023D50100078	120,48	120,48	100,00%
	27023D50100079	197,55	197,55	100,00%
	27023D50100080	107,10	107,10	100,00%
	27023D50100081	192,06	192,06	100,00%
	27023D50100082	3621,03	219,37	6,06%
	27023D50100083	15903,00	1864,73	11,73%
	27023D50100084	37638,95	7607,77	20,21%
	27023D50100085	58937,32	6669,57	11,32%
	27023D50105001	412,22	412,22	100,00%
	27023D50105019	79,28	79,28	100,00%
	27023D50105020	168,20	168,20	100,00%
	27023D50105021	116,30	116,30	100,00%
	27023D50110040	9963,62	4591,11	46,08%
	27023D50110050	2576,94	2524,05	97,95%
	27023D50110065	118090,76	2225,10	1,88%
	27023D50110082	2488,09	2230,72	89,66%

Plano Nº 0097A-0604	Referencia Catastral	Superficie (m ²)	Superficie Afectada (m ²)	Porcentaxe Afectada
	001100700PH15C	975,93	613,43	62,86%
	001100800PH15C	258,82	11,11	4,29%
	001200900PH15C	237,26	129,29	54,49%
	001201000PH15C	380,54	307,01	80,68%
	001300900PH15C	576,35	576,35	100,00%
	001301000PH15C	432,54	238,05	55,04%
	001301400PH15C	146,58	16,49	11,25%
	001400300PH15C	598,18	421,58	70,48%
	001400400PH15C	576,53	389,15	67,50%
	001400500PH15C	548,40	189,40	34,54%
	001400700PH15C	256,25	256,25	100,00%
	001400900PH15C	2200,75	1944,79	88,37%
	001401000PH15C	335,34	28,65	8,54%
	001401200PH15C	445,68	228,30	51,23%
	001401300PH15C	866,62	356,18	41,10%
	001401400PH15C	291,39	133,87	45,94%
	001401500PH15C	638,63	344,40	53,93%
	001600200PH15C	118,15	11,00	9,31%
	001600400PH15C	14,40	14,40	100,00%
	001700300PH15C	591,32	118,46	20,03%
	001700600PH15C	64,63	64,63	100,00%
	001700900PH15C	739,45	569,89	77,07%
	001701000PH15C	813,01	716,19	88,09%
	001701300PH15C	1054,19	822,43	78,02%
	001701400PH15C	1208,87	1152,21	95,31%
	001701500PH15C	611,15	509,11	83,30%
	001800200PH15C	318,62	169,77	53,28%
	001800500PH15C	228,83	228,83	100,00%
	001900100PH15C	83,00	83,00	100,00%
	001900300PH15C	222,78	103,89	46,63%
	001900500PH15C	328,42	47,74	14,54%
	002300100PH15C	24,38	24,38	100,00%
	002400100PH15C	915,68	800,57	87,43%
	002400200PH15C	355,78	247,64	69,60%
	002400300PH15C	737,17	560,83	76,08%
	002400500PH15C	462,23	382,21	82,69%
	27023A08400058	2552,53	2182,21	85,49%
	27023A08400123	2989,03	2238,31	74,88%
	27023A08400124	21432,64	2865,13	13,37%
	27023A08400125	1718,23	1558,22	90,69%
	27023A08400127	5226,64	3295,39	63,05%
	27023A08400128	1939,04	1411,73	72,81%
	27023A08400129	804,90	804,90	100,00%
	27023A08400145	677,19	677,19	100,00%
	27023A08400146	13300,45	4756,13	35,76%

Plano Nº 0097A-0604	Referencia Catastral	Superficie (m ²)	Superficie Afectada (m ²)	Porcentaxe Afectada
	27023A08400153	4734,67	1343,55	28,38%
	27023A08400154	2579,55	1592,75	61,75%
	27023A08400155	10033,24	4579,49	45,64%
	27023A08400160	3005,40	1840,16	61,23%
	27023A08400162	604,70	229,11	37,89%
	27023A08400163	4851,84	3356,76	69,19%
	27023A08400165	1331,29	1162,51	87,32%
	27023A08400167	11128,03	660,63	5,94%
	27023A08400170	2745,66	2591,28	94,38%
	27023A08400171	332,56	332,56	100,00%
	27023A08400172	2658,00	2572,62	96,79%
	27023A08400173	5579,79	5570,92	99,84%
	27023A08400174	7180,38	4810,88	67,00%
	27023A08400176	1794,84	267,11	14,88%
	27023A08400179	9963,88	1751,11	17,57%
	27023A08400180	2982,15	1361,13	45,64%
	27023A08400182	10735,58	8239,41	76,75%
	27023A08400183	7586,98	2864,64	37,76%
	27023A08400184	5342,23	1957,57	36,64%
	27023A08400185	9915,15	8306,35	83,77%
	27023A08400269	127065,63	666,02	0,52%
	27023A08400274	1207,39	1149,03	95,17%
	27023A08400275	1078,06	1078,06	100,00%
	27023A08400457	92,67	52,64	56,80%
	27023A13500082	431148,93	22496,74	5,22%
	27023A13600001	8328,72	2511,96	30,16%
	27023A13600002	5176,02	1042,90	20,15%
	27023A13600003	1953,23	1246,48	63,82%
	27023A13600015	2001,21	5,95	0,30%
	27023A13600017	901,57	567,46	62,94%
	27023A13600020	2618,86	1584,52	60,50%
	27023A13600023	675,20	675,20	100,00%
	27023A13600024	2793,74	2395,47	85,74%
	27023A13600025	930,14	670,50	72,09%
	27023A13600454	1984,93	1764,25	88,88%
	27023A13600455	606,53	273,91	45,16%
	27023A13600458	2871,02	120,54	4,20%
	27023A13600459	2302,78	1282,70	55,70%
	27023A13600460	1515,96	1515,96	100,00%
	27023A13600461	641,50	174,50	27,20%
	27023A13600464	3261,89	657,33	20,15%
	27023A13600465	732,09	316,33	43,21%
	27023A13600468	8253,74	4250,06	51,49%
	27023A13600472	3227,12	2404,16	74,50%
	27023A13600473	390,36	291,09	74,57%

Plano Nº 0097A-0604	Referencia Catastral	Superficie (m ²)	Superficie Afectada (m ²)	Porcentaxe Afectada
	27023A13600476	3507,91	3411,55	97,25%
	27023A13600478	244,49	244,49	100,00%
	27023A13600479	252,77	252,77	100,00%
	27023A13600480	12607,56	9099,29	72,17%
	27023A13600481	15350,76	801,60	5,22%
	27023A13600485	12876,80	366,55	2,85%
	27023A13600528	91411,01	9209,52	10,07%
	27023A13600534	380,66	380,66	100,00%
	27023A13600574	2148,67	634,90	29,55%
	27023A13600576	9513,41	5517,57	58,00%
	27023A13600577	541,82	541,82	100,00%
	27023A13600578	546,63	546,63	100,00%
	27023A13600579	933,38	914,84	98,01%
	27023A13600580	321,94	99,34	30,86%
	27023A13600581	412,72	32,88	7,97%
	27023A13600582	409,19	287,13	70,17%
	27023A13600583	379,27	346,08	91,25%
	27023A13600585	3260,30	1144,64	35,11%
	27023A13600723	1942,72	1281,53	65,97%
	27023A13600727	239,57	239,57	100,00%
	27023A13600728	198,54	198,54	100,00%
	27023A13700019	5418,15	2328,05	42,97%
	27023A13700024	4911,84	3143,68	64,00%
	27023A13700025	3360,13	1059,82	31,54%
	27023A13700026	1010,21	408,37	40,42%
	27023A13700027	2409,26	850,87	35,32%
	27023A13700028	11173,26	9657,58	86,43%
	27023A13700029	805,27	805,27	100,00%
	27023A13700031	4841,52	4084,33	84,36%
	27023A13700032	5714,84	770,43	13,48%
	27023A13700033	5422,41	995,20	18,35%
	27023A13700042	2405,48	890,46	37,02%
	27023A13700044	1907,02	379,47	19,90%
	27023A13700045	1201,88	986,31	82,06%
	27023A13700046	733,62	732,85	99,89%
	27023A13700048	2986,32	2261,30	75,72%
	27023A13700049	2037,91	1880,68	92,28%
	27023A13700050	1081,18	964,82	89,24%
	27023A13700051	1096,43	730,16	66,59%
	27023A13700052	1476,71	276,29	18,71%
	27023A13700055	1978,24	258,75	13,08%
	27023A13700056	1353,31	502,77	37,15%
	27023A13700057	615,11	615,11	100,00%
	27023A13700058	3011,58	2504,07	83,15%
	27023A13700061	902,46	854,26	94,66%

Plano Nº 0097A-0604	Referencia Catastral	Superficie (m ²)	Superficie Afectada (m ²)	Porcentaxe Afectada
	27023A13700062	437,83	337,74	77,14%
	27023A13700063	1625,55	1297,69	79,83%
	27023A13700064	1474,69	486,50	32,99%
	27023A13700065	7504,50	241,07	3,21%
	27023A13700066	1035,27	144,49	13,96%
	27023A13700071	2814,93	559,88	19,89%
	27023A13700072	255,75	212,82	83,22%
	27023A13700073	316,50	292,61	92,45%
	27023A13700074	792,20	781,68	98,67%
	27023A13700075	10266,37	711,85	6,93%
	27023A13700082	3505,52	1921,59	54,82%
	27023A13700084	1344,54	1181,66	87,89%
	27023A13700086	2248,10	2221,51	98,82%
	27023A13700087	6672,21	5408,79	81,06%
	27023A13700090	3905,72	3108,95	79,60%
	27023A13700093	1012,16	853,04	84,28%
	27023A13700121	7411,40	3237,55	43,68%
	27023A13700151	6467,42	1348,27	20,85%
	27023A13700152	4317,62	511,40	11,84%
	27023A13700169	4272,00	2349,43	55,00%
	27023A13700178	696,70	696,70	100,00%
	27023A13700179	73,70	73,70	100,00%
	27023A13700180	1080,72	1080,72	100,00%
	27023A13700182	232,94	232,94	100,00%
	27023A13800001	6316,89	5496,67	87,02%
	27023A13800003	1516,68	1516,68	100,00%
	27023A13800004	2117,81	949,10	44,82%
	27023A13800005	941,80	432,97	45,97%
	27023A13800007	21412,44	2676,30	12,50%
	27023A13800008	11447,22	1147,51	10,02%
	27023A13800019	6811,77	1549,85	22,75%
	27023A13800020	12035,49	1187,39	9,87%
	27023A13800021	218,82	200,30	91,54%
	27023A13800022	751,39	751,39	100,00%
	27023A13800023	5611,90	2777,38	49,49%
	27023A13800024	5282,01	2509,10	47,50%
	27023A13800025	23059,48	803,37	3,48%
	27023A13800027	8266,77	1479,61	17,90%
	27023A13800056	15070,47	210,44	1,40%
	27023A13800060	563,93	5,89	1,04%
	27023A13800061	501,30	28,13	5,61%
	27023A13800062	531,37	50,04	9,42%
	27023A13800063	544,72	89,10	16,36%
	27023A13800064	483,93	104,78	21,65%
	27023A13800065	545,16	112,59	20,65%

Plano Nº 0097A-0604	Referencia Catastral	Superficie (m ²)	Superficie Afectada (m ²)	Porcentaxe Afectada
	27023A13800066	1185,47	593,53	50,07%
	27023A13800068	12432,18	5314,25	42,75%
	27023A13800069	7518,10	4249,38	56,52%
	27023A13800070	44196,36	3425,67	7,75%
	27023A13800092	1060,69	340,03	32,06%
	27023A13800093	20099,63	3215,02	16,00%
	27023A13800110	1392,04	319,03	22,92%
	27023A13800111	9948,93	6339,46	63,72%
	27023A13800112	1332,80	1332,80	100,00%
	27023A13800126	8382,11	2304,23	27,49%
	27023A13800140	258,26	103,02	39,89%
	27023A13800141	537,36	163,31	30,39%
	27023A13800142	1459,05	536,26	36,75%
	27023A13800144	711,07	286,54	40,30%
	27023A13800145	696,68	346,12	49,68%
	27023A13800146	597,57	331,51	55,48%
	27023A13800147	1800,29	1208,95	67,15%
	27023A13800149	5625,63	3422,70	60,84%
	27023A13800150	1107,16	1060,16	95,75%
	27023A13800151	1047,65	865,41	82,60%
	27023A13800153	4028,62	3087,25	76,63%
	27023A13800154	450,88	450,88	100,00%
	27023A13800155	1473,98	1140,14	77,35%
	27023A13800156	576,46	120,45	20,89%
	27023A13800165	58,30	44,16	75,74%
	27023A13800168	186,88	186,88	100,00%
	27023A13800169	9415,51	8781,02	93,26%
	27023A13900001	804,43	804,43	100,00%
	27023A13900002	1951,08	1702,23	87,25%
	27023A13900003	3444,61	838,38	24,34%
	27023A13900033	8326,86	235,15	2,82%
	27023A13900054	438,13	16,30	3,72%
	27023A13900056	1914,43	1814,81	94,80%
	27023A13900076	2155,39	851,10	39,49%
	27023A13900078	1907,07	1848,22	96,91%
	27023A13900079	741,25	740,83	99,94%
	27023A13900080	843,09	756,40	89,72%
	27023A13900081	280,50	212,60	75,79%
	27023A13900082	2983,11	2827,07	94,77%
	27023A13900085	4956,09	1347,67	27,19%
	27023A13900089	4379,37	2634,64	60,16%
	27023A13900103	1737,19	490,36	28,23%
	27023A13900108	3586,20	2160,81	60,25%
	27023A13900109	466,83	398,98	85,47%
	27023A13900115	2255,73	841,53	37,31%

Plano Nº 0097A-0604	Referencia Catastral	Superficie (m ²)	Superficie Afectada (m ²)	Porcentaxe Afectada
	27023A13900116	1040,03	546,61	52,56%
	27023A13900147	8968,60	2541,61	28,34%
	27023A13900169	40,68	10,62	26,11%
	27023A14000020	27659,80	1689,01	6,11%
	27023A14000032	5014,48	1404,28	28,00%
	27023A14100005	10011,89	6121,14	61,14%
	27023A14100007	3559,76	58,53	1,64%
	27023A14100049	893,96	356,88	39,92%
	27023A14100050	614,06	614,06	100,00%
	27023A14100051	479,46	479,46	100,00%
	27023A14100052	213,76	213,76	100,00%
	27023A14100053	1906,14	535,23	28,08%
	27023A14100054	1488,96	623,77	41,89%
	27023A14100081	257,67	257,67	100,00%
	27023A14100082	1480,48	1480,48	100,00%
	27023A14100083	3753,13	3534,12	94,16%
	27023A14100084	1050,33	950,50	90,50%
	27023A14100085	1086,69	29,27	2,69%
	27023A14100088	594,49	43,55	7,33%
	27023A14100090	698,64	43,82	6,27%
	27023A14100092	1483,03	872,56	58,84%
	27023A14100093	838,11	838,11	100,00%
	27023A14100094	248,39	248,39	100,00%
	27023A14100095	3447,73	1466,86	42,55%
	27023A14100096	244,56	235,24	96,19%
	27023A14100097	734,09	409,51	55,79%
	27023A14100098	2641,42	398,25	15,08%
	27023A14100099	1658,23	691,65	41,71%
	27023A14100101	1447,54	1050,46	72,57%
	27023A14100102	1511,35	1505,16	99,59%
	27023A14100103	264,20	264,20	100,00%
	27023A14100104	690,79	271,06	39,24%
	27023A14100105	246,51	246,51	100,00%
	27023A14100106	372,06	372,06	100,00%
	27023A14100107	390,65	390,65	100,00%
	27023A14100108	1300,32	763,58	58,72%
	27023A14100110	305,96	104,30	34,09%
	27023A14100112	1580,74	1172,87	74,20%
	27023A14100113	1201,94	1201,94	100,00%
	27023A14100114	1565,76	1565,76	100,00%
	27023A14100182	9158,52	1173,28	12,81%
	27023A14100188	1058,49	404,90	38,25%
	27023A14100192	2482,34	914,85	36,85%
	27023A14100193	740,40	147,51	19,92%
	27023A14100194	1362,63	524,96	38,53%

Plano Nº 0097A-0604	Referencia Catastral	Superficie (m ²)	Superficie Afectada (m ²)	Porcentaxe Afectada
	27023A14100195	1359,70	694,20	51,06%
	27023A14100196	1114,24	596,26	53,51%
	27023A14100232	8715,03	4863,21	55,80%
	27023A14100233	3032,46	3032,46	100,00%
	27023A14100237	5604,06	4722,18	84,26%
	27023A14100245	2786,99	1144,70	41,07%
	27023A14100246	655,40	300,14	45,80%
	27023A14100251	1205,94	1205,94	100,00%
	27023A14100252	395,43	395,43	100,00%
	27023A14100253	8399,28	6135,61	73,05%
	27023A14100254	488,95	488,95	100,00%
	27023A14100299	646,95	256,74	39,68%
	27023A14100300	462,86	462,86	100,00%
	27023A14100303	978,94	464,74	47,47%
	27023A14100304	145,02	145,02	100,00%
	27023A14100310	89,23	89,23	100,00%
	27023A14100313	50,74	50,74	100,00%
	27023A14100314	42,00	42,00	100,00%
	27023A14200007	2405,10	1795,92	74,67%
	27023A14200009	604,01	258,41	42,78%
	27023A14200010	1942,23	291,57	15,01%
	27023A14200011	2473,60	1235,96	49,97%
	27023A14200012	6489,40	4082,18	62,91%
	27023A14200013	1557,03	1557,03	100,00%
	27023A14200014	7557,21	3128,40	41,40%
	27023A14200032	6208,57	2874,55	46,30%
	27023A14200033	1477,79	1265,43	85,63%
	27023A14200034	5144,17	1517,92	29,51%
	27023A14200042	1114,12	92,40	8,29%
	27023A14200043	1691,33	1179,43	69,73%
	27023A14200044	2532,12	2451,56	96,82%
	27023A14200046	2358,49	2358,49	100,00%
	27023A14200047	640,71	640,71	100,00%
	27023A14200048	107,17	107,17	100,00%
	27023A14200049	3264,31	2927,35	89,68%
	27023A14200050	164,10	164,10	100,00%
	27023A14200051	4040,00	3643,78	90,19%
	27023A14200052	1275,80	1082,17	84,82%
	27023A14200053	1541,02	1026,51	66,61%
	27023A14200214	791,08	356,38	45,05%
	27023A14200215	1204,19	1204,19	100,00%
	27023A14200216	2103,50	819,69	38,97%
	27023A14200217	3815,20	2428,22	63,65%
	27023A14200228	908,59	805,04	88,60%
	27023A14200229	581,95	516,09	88,68%

Plano Nº 0097A-0604	Referencia Catastral	Superficie (m ²)	Superficie Afectada (m ²)	Porcentaxe Afectada
	27023A14200230	5462,54	626,84	11,48%
	27023A14200249	9784,53	1411,33	14,42%
	27023A14200256	27211,00	491,24	1,81%
	27023A14200261	3301,48	981,69	29,73%
	27023A14200269	4580,29	504,42	11,01%
	27023A14200270	288,44	103,24	35,79%
	27023A14200278	5770,08	3326,28	57,65%
	27023A14200279	88,32	88,32	100,00%
	27023A14200280	33420,68	2195,01	6,57%
	27023A14200300	390,85	386,00	98,76%
	27023A14200302	129,16	129,16	100,00%
	27023A14200303	225,05	225,05	100,00%
	27023A14200304	35,18	35,18	100,00%
	27023A14300001	1502,90	1502,90	100,00%
	27023A14300002	3841,76	1930,79	50,26%
	27023A14300003	2608,99	943,34	36,16%
	27023A14300004	23397,67	75,78	0,32%
	27023A14300076	31092,29	1444,05	4,64%
	27023A14300109	2488,51	1323,86	53,20%
	27023A14300110	22781,75	4609,63	20,23%
	27023A14300112	11955,86	5524,30	46,21%
	27023A14300141	9903,25	532,19	5,37%
	27023A14400001	6066,14	3366,04	55,49%
	27023A14400002	2707,95	2233,14	82,47%
	27023A14400003	2788,08	2137,13	76,65%
	27023A14400008	1044,67	22,08	2,11%
	27023A14400013	7015,96	1381,16	19,69%
	27023A14400014	822,47	95,72	11,64%
	27023A14400036	1001,62	214,81	21,45%
	27023A14400037	3168,92	116,06	3,66%
	27023A14400038	445,98	322,42	72,29%
	27023A14400050	732,68	732,68	100,00%
	27023A14400051	1408,59	554,67	39,38%
	27023A14400052	2649,11	860,71	32,49%
	27023A14400058	3275,57	678,43	20,71%
	27023A14400059	6794,75	1818,23	26,76%
	27023A14400060	2737,28	2199,01	80,34%
	27023A14400061	1995,89	1995,05	99,96%
	27023A14400069	2385,28	1880,06	78,82%
	27023A14400070	2398,71	750,91	31,30%
	27023A14400073	3675,94	33,27	0,91%
	27023A14400091	838,73	524,36	62,52%
	27023A14400092	2822,54	2689,63	95,29%
	27023A14400095	9317,43	2516,63	27,01%
	27023A14400096	700,21	163,81	23,39%

Plano Nº 0097A-0604	Referencia Catastral	Superficie (m ²)	Superficie Afectada (m ²)	Porcentaxe Afectada
	27023A14400097	2337,52	40,00	1,71%
	27023A14400114	2790,85	1241,32	44,48%
	27023A14400115	5514,84	3673,57	66,61%
	27023A14400124	13752,27	3978,46	28,93%
	27023A14400132	2310,34	341,06	14,76%
	27023A14400135	2606,94	90,10	3,46%
	27023A14400137	23144,45	8234,06	35,58%
	27023A14400139	2624,52	1065,98	40,62%
	27023A14400143	296,44	190,90	64,40%
	27023A14400145	1025,18	15,90	1,55%
	27023A14400170	2563,95	1067,76	41,65%
	27023A14400171	5746,76	4484,57	78,04%
	27023A14400172	1669,06	817,67	48,99%
	27023A14400189	15312,80	7166,55	46,80%
	27023A14400192	409,92	389,46	95,01%
	27023A14400193	1589,26	1454,19	91,50%
	27023A14400194	633,61	625,17	98,67%
	27023A14400195	818,29	276,96	33,85%
	27023A14400196	781,17	38,37	4,91%
	27023A14400197	2424,48	122,55	5,05%
	27023A14400198	7214,32	3994,53	55,37%
	27023A14400199	1166,45	333,74	28,61%
	27023A14400200	1224,85	266,49	21,76%
	27023A14400201	58573,90	1469,47	2,51%
	27023A14400210	3228,33	1260,18	39,04%
	27023A14400235	20892,73	3663,96	17,54%
	27023A14400240	74784,02	2571,26	3,44%
	27023A14400251	277,70	277,70	100,00%
	27023A14400253	167,80	167,80	100,00%
	27023A14400254	152,87	152,87	100,00%
	27023A14400256	16495,48	1589,20	9,63%
	27023A14400276	4152,99	2668,25	64,25%
	27023A14400279	5222,54	4772,62	91,39%
	27023A14400281	8458,40	3382,47	39,99%
	27023A14400287	10605,40	768,91	7,25%
	27023A14400289	1647,06	341,90	20,76%
	27023A14400298	1459,49	171,75	11,77%
	27023A14400299	6639,28	2315,05	34,87%
	27023A14400302	992,65	347,88	35,05%
	27023A14400303	1729,09	1431,38	82,78%
	27023A14400304	6911,42	3314,13	47,95%
	27023A14400305	574,38	23,49	4,09%
	27023A14400306	2092,85	185,67	8,87%
	27023A14400310	17110,27	2394,31	13,99%
	27023A14400312	3870,42	323,72	8,36%

Plano Nº 0097A-0604	Referencia Catastral	Superficie (m ²)	Superficie Afectada (m ²)	Porcentaxe Afectada
	27023A14400313	3156,29	2655,69	84,14%
	27023A14400314	1686,76	1686,76	100,00%
	27023A14400318	3337,40	3022,21	90,56%
	27023A14400319	190,60	190,60	100,00%
	27023A14400322	85,80	85,80	100,00%
	27023A14400324	473,15	42,63	9,01%
	27023A14400325	874,41	578,16	66,12%
	27023A14400327	867,42	315,86	36,41%
	27023A14400328	266,27	199,27	74,84%
	27023A14400330	2989,59	1480,71	49,53%
	27023A14400331	176,19	176,19	100,00%
	27023A14400333	1002,91	1002,91	100,00%
	27023A14400334	350,06	348,02	99,42%
	27023A14400335	219,15	219,15	100,00%
	27023A14400336	648,50	648,50	100,00%
	27023A14400337	560,68	560,68	100,00%
	27023A14400338	48,06	44,66	92,93%
	27023A14400339	85,28	83,26	97,64%
	27023A14400340	84,32	84,32	100,00%
	27023A14400341	57,71	57,71	100,00%
	27023A14400342	96,81	96,81	100,00%
	27023A14400343	102,40	102,40	100,00%
	27023A14400344	7660,32	4149,61	54,17%
	27023A14400367	219,98	175,47	79,77%
	27023A14400375	62,19	62,19	100,00%
	27023A14400376	57,04	57,04	100,00%
	27023A14400377	63,86	63,86	100,00%
	27023A14500002	14533,40	4310,42	29,66%
	27023A14500010	8235,82	2634,10	31,98%
	27023A14500011	8039,84	1418,64	17,65%
	27023A14500012	4033,05	1658,70	41,13%
	27023A14500019	9079,05	2620,80	28,87%
	27023A14500020	4148,13	2963,24	71,44%
	27023A14500021	4755,88	3813,15	80,18%
	27023A14500027	45944,62	8534,50	18,58%
	27023A14500029	3972,96	1635,36	41,16%
	27023A14500041	389,49	389,49	100,00%
	27023A14500042	1277,25	1277,25	100,00%
	27023A14500043	1214,35	601,75	49,55%
	27023A14500044	925,91	181,01	19,55%
	27023A14500045	438,62	126,11	28,75%
	27023A14500047	18230,92	5752,56	31,55%
	27023A14500109	22894,22	253,04	1,11%
	27023A14500148	876,56	876,56	100,00%
	27023A14500149	92,92	92,92	100,00%

Plano Nº 0097A-0605	Referencia Catastral	Superficie (m ²)	Superficie Afectada (m ²)	Porcentaxe Afectada
	000200200PH15A	535,13	319,64	59,73%
	000200300PH15A	819,99	672,40	82,00%
	000300400PH15A	15,08	15,08	100,00%
	000700200PH15A	462,93	275,36	59,48%
	000700300PH15A	836,83	641,84	76,70%
	000700600PH15A	132,86	38,25	28,79%
	000800300PH15A	161,70	161,70	100,00%
	000800600PH15A	403,11	38,34	9,51%
	000900100PH15A	86,08	86,08	100,00%
	000900400PH15A	76,47	76,47	100,00%
	000900600PH15A	68,32	68,32	100,00%
	000900900PH15A	90,01	90,01	100,00%
	000901000PH15A	172,23	172,23	100,00%
	000901100PH15A	607,65	607,65	100,00%
	000901200PH15A	45,10	45,10	100,00%
	000901300PH15A	703,58	623,48	88,62%
	000901700PH15A	154,24	18,89	12,25%
	001200100PH15A	606,95	448,21	73,85%
	001200200PH15A	19,24	19,24	100,00%
	001200300PH15A	22,77	22,77	100,00%
	001200400PH15A	414,73	267,84	64,58%
	001200600PH15A	536,51	536,51	100,00%
	001200700PH15A	183,49	36,98	20,15%
	001200800PH15A	252,64	252,64	100,00%
	001300100PH15A	20,08	20,08	100,00%
	001300300PH15A	363,51	187,69	51,63%
	001300400PH15A	151,03	151,03	100,00%
	001400200PH15A	665,62	462,11	69,43%
	001400700PH15A	164,85	14,91	9,04%
	001700300PH15A	88,15	2,94	3,34%
	27023A12100390	14077,40	1896,69	13,47%
	27023A12100391	86,38	86,38	100,00%
	27023A12100396	2247,94	2247,94	100,00%
	27023A12100397	8332,36	3842,27	46,11%
	27023A12100398	2919,32	1641,21	56,22%
	27023A12100403	491,85	63,34	12,88%
	27023A12100409	7945,35	3251,75	40,93%
	27023A12100410	3354,25	802,66	23,93%
	27023A12100411	10583,72	6504,43	61,46%
	27023A12100419	2937,65	17,11	0,58%
	27023A12100427	3191,58	1197,47	37,52%
	27023A12100547	2941,46	98,23	3,34%
	27023A12100548	712,47	712,47	100,00%
	27023A12100549	6340,11	2597,96	40,98%
	27023A12200049	3346,55	534,44	15,97%

Plano Nº 0097A-0605	Referencia Catastral	Superficie (m ²)	Superficie Afectada (m ²)	Porcentaxe Afectada
	27023A12200051	1904,04	593,57	31,17%
	27023A12200052	89,51	70,61	78,89%
	27023A12200054	113,53	113,53	100,00%
	27023A12200058	647,04	646,60	99,93%
	27023A12200059	4719,52	4078,12	86,41%
	27023A12200060	1656,56	612,18	36,96%
	27023A12200061	7462,80	94,45	1,27%
	27023A12300039	29271,42	11765,06	40,19%
	27023A12300040	5410,62	2489,82	46,02%
	27023A12300041	23660,56	10826,50	45,76%
	27023A12300042	5651,92	1643,66	29,08%
	27023A12300049	21527,84	12326,26	57,26%
	27023A12300050	5124,86	956,40	18,66%
	27023A12300177	2113,96	209,80	9,92%
	27023A12400002	2510,13	1958,49	78,02%
	27023A12400004	1206,98	1206,98	100,00%
	27023A12400005	1256,56	1246,27	99,18%
	27023A12400006	5068,58	4325,14	85,33%
	27023A12400007	2199,08	88,46	4,02%
	27023A12400011	8918,94	991,07	11,11%
	27023A12400012	5584,34	5198,42	93,09%
	27023A12400013	3294,35	953,00	28,93%
	27023A12400017	3024,37	88,44	2,92%
	27023A12400019	895,69	80,25	8,96%
	27023A12400020	1401,94	366,40	26,14%
	27023A12400021	786,15	786,15	100,00%
	27023A12400022	3805,21	2608,55	68,55%
	27023A12400036	2103,29	1396,47	66,39%
	27023A12400045	3725,96	112,68	3,02%
	27023A12400046	1281,54	163,17	12,73%
	27023A12400048	1134,90	1127,03	99,31%
	27023A12400094	39774,27	3668,47	9,22%
	27023A12400099	4697,70	377,55	8,04%
	27023A12400100	5063,75	2245,39	44,34%
	27023A12400101	557,44	443,58	79,57%
	27023A12400102	4002,65	2152,71	53,78%
	27023A12400103	118,14	118,14	100,00%
	27023A12400104	2307,01	1751,68	75,93%
	27023A12400105	970,72	796,18	82,02%
	27023A12400106	600,74	419,39	69,81%
	27023A12400109	1323,50	944,47	71,36%
	27023A12400110	211,15	211,15	100,00%
	27023A12400147	48710,56	1919,08	3,94%
	27023A12400149	7390,88	54,01	0,73%
	27023A12400150	5213,92	2900,29	55,63%

Plano Nº 0097A-0605	Referencia Catastral	Superficie (m ²)	Superficie Afectada (m ²)	Porcentaxe Afectada
	27023A12400155	59305,37	762,56	1,29%
	27023A12400156	76701,68	13839,57	18,04%
	27023A12400180	42887,88	6141,75	14,32%
	27023A12400199	6301,19	2918,63	46,32%
	27023A12400208	1780,89	190,55	10,70%
	27023A12400209	1297,46	209,17	16,12%
	27023A12400210	924,02	641,07	69,38%
	27023A12400211	3084,38	2223,25	72,08%
	27023A12400213	3165,13	799,98	25,27%
	27023A12400214	1259,80	21,33	1,69%
	27023A12400216	1841,09	2,85	0,15%
	27023A12400217	442,85	350,34	79,11%
	27023A12400338	42,03	32,46	77,23%
	27023A12400350	416,96	216,93	52,03%
	27023A12500073	47608,24	3198,11	6,72%
	27023A12800056	115573,92	3772,26	3,26%
	27023A12900063	7101,37	5661,79	79,73%
	27023A12900064	6197,77	193,28	3,12%
	27023A12900065	7720,30	4753,50	61,57%
	27023A12900066	7684,73	2779,64	36,17%
	27023A12900101	270,28	257,67	95,33%
	27023A12900102	453,28	191,62	42,27%
	27023A13000001	1370,79	1368,44	99,83%
	27023A13000002	2606,05	1946,59	74,70%
	27023A13000004	7781,25	3650,69	46,92%
	27023A13000005	5033,85	1052,42	20,91%
	27023A13000006	12967,48	1913,72	14,76%
	27023A13000038	42485,44	2997,00	7,05%
	27023A13000041	1951,78	1912,89	98,01%
	27023A13000042	20439,40	6345,77	31,05%
	27023A13000043	3218,03	423,07	13,15%
	27023A13000044	4604,06	2218,00	48,17%
	27023A13000045	4765,25	335,39	7,04%
	27023A13000077	20202,99	6325,73	31,31%
	27023A13000083	63343,25	6540,31	10,33%
	27023A13000085	47188,49	8654,66	18,34%
	27023A13000086	2593,32	2435,96	93,93%
	27023A13100071	123059,16	15704,87	12,76%
	27023A13100076	22518,92	4352,63	19,33%
	27023A13100077	12594,51	5665,81	44,99%
	27023A13100078	2187,89	2187,89	100,00%
	27023A13100079	5005,63	2904,75	58,03%
	27023A13100082	9947,42	387,30	3,89%
	27023A13100083	7815,91	2494,97	31,92%
	27023A13100084	958,50	670,91	70,00%

Plano Nº 0097A-0605	Referencia Catastral	Superficie (m ²)	Superficie Afectada (m ²)	Porcentaxe Afectada
	27023A13100112	9079,64	79,96	0,88%
	27023A13100116	426,04	386,60	90,74%
	27023A13100117	2204,33	84,45	3,83%
	27023A13100118	1737,01	1597,16	91,95%
	27023A13100119	665,39	575,05	86,42%
	27023A13100120	760,28	626,76	82,44%
	27023A13100121	274,47	6,12	2,23%
	27023A13100125	166,24	166,24	100,00%
	27023A13100128	1647,69	1636,32	99,31%
	27023A13200001	23757,85	5641,29	23,74%
	27023A13200002	1582,32	223,86	14,15%
	27023A13200003	2653,72	1685,12	63,50%
	27023A13200009	4345,17	11,16	0,26%
	27023A13200014	20350,93	9621,59	47,28%
	27023A13200015	979,50	94,10	9,61%
	27023A13200017	983,91	338,74	34,43%
	27023A13200018	973,50	667,54	68,57%
	27023A13200019	1969,71	1164,44	59,12%
	27023A13200020	7236,38	3822,72	52,83%
	27023A13200021	3962,09	553,58	13,97%
	27023A13200023	4954,83	8,15	0,16%
	27023A13200025	2929,67	2929,67	100,00%
	27023A13200026	5420,01	644,98	11,90%
	27023A13200045	41596,71	5538,89	13,32%
	27023A13200076	2559,84	21,88	0,85%
	27023A13200183	4431,00	40,81	0,92%
	27023A13200190	2067,53	355,88	17,21%
	27023A13200195	3032,83	820,69	27,06%
	27023A13200197	2500,14	195,79	7,83%
	27023A13200198	3007,25	1709,83	56,86%
	27023A13200199	954,09	156,24	16,38%
	27023A13200200	1306,06	1158,08	88,67%
	27023A13200201	2011,19	1702,86	84,67%
	27023A13200203	2128,36	2128,36	100,00%
	27023A13200205	358,45	358,45	100,00%
	27023A13200206	1534,56	1354,13	88,24%
	27023A13200209	6757,19	6154,35	91,08%
	27023A13200210	441,35	441,35	100,00%
	27023A13200211	422,80	422,80	100,00%
	27023A13200225	6282,24	269,88	4,30%
	27023A13200227	3633,47	171,13	4,71%
	27023A13200241	8275,89	1946,12	23,52%
	27023A13200242	643,87	303,93	47,20%
	27023A13200244	554,17	554,17	100,00%
	27023A13200285	42826,78	2630,60	6,14%

Plano Nº 0097A-0605	Referencia Catastral	Superficie (m ²)	Superficie Afectada (m ²)	Porcentaje Afectada
	27023A13200323	950,65	806,90	84,88%
	27023A13200325	2549,94	2263,17	88,75%
	27023A13200326	346,72	40,79	11,76%
	27023A13200327	20285,45	4285,64	21,13%
	27023A13200333	5454,16	1437,19	26,35%
	27023A13200337	13634,11	3485,19	25,56%
	27023A13200342	2945,98	2841,66	96,46%
	27023A13200343	970,40	970,40	100,00%
	27023A13200345	2558,15	154,31	6,03%
	27023A13200347	6035,25	152,59	2,53%
	27023A13200352	14396,36	5480,20	38,07%
	27023A13200353	34834,53	1501,68	4,31%
	27023A13200354	2371,84	467,91	19,73%
	27023A13200401	1076,94	900,41	83,61%
	27023A13200435	367,66	66,58	18,11%
	27023A13200442	3143,18	473,05	15,05%
	27023A13200445	1179,79	101,05	8,57%
	27023A13200446	1229,27	1007,21	81,94%
	27023A13200458	4416,11	64,33	1,46%
	27023A13200472	13321,58	3982,38	29,89%
	27023A13200495	4876,88	404,45	8,29%
	27023A13200515	12265,74	3785,86	30,87%
	27023A13200516	1702,75	1599,52	93,94%
	27023A13200534	87,93	52,41	59,61%
	27023A13300023	423,64	423,64	100,00%
	27023A13300024	12453,12	2986,13	23,98%
	27023A13300025	470,94	470,94	100,00%
	27023A13300026	264,46	264,46	100,00%
	27023A13300027	82,35	82,35	100,00%
	27023A13300028	1291,76	612,74	47,43%
	27023A13300029	912,60	391,28	42,88%
	27023A13300030	1944,64	888,18	45,67%
	27023A13300031	2756,92	1313,48	47,64%
	27023A13300048	1961,63	95,14	4,85%
	27023A13300049	798,06	716,18	89,74%
	27023A13300050	2816,53	2816,53	100,00%
	27023A13300051	5972,80	2002,16	33,52%
	27023A13300056	12172,17	2201,00	18,08%
	27023A13300057	1582,43	547,86	34,62%
	27023A13300058	10015,97	2294,12	22,90%
	27023A13300059	7508,68	1092,02	14,54%
	27023A13300063	10312,86	618,84	6,00%
	27023A13300071	22937,10	356,06	1,55%
	27023A13300188	18658,72	4558,32	24,43%
	27023A13300200	4040,30	2009,85	49,75%

Plano Nº 0097A-0605	Referencia Catastral	Superficie (m ²)	Superficie Afectada (m ²)	Porcentaxe Afectada
	27023A13300201	2501,53	1514,08	60,53%
	27023A13300202	2156,82	627,84	29,11%
	27023A13300208	11915,56	226,74	1,90%
	27023A13300209	15662,27	5683,01	36,28%
	27023A13300214	37646,74	7719,30	20,50%
	27023A13300216	6465,73	5784,17	89,46%
	27023A13300217	188,94	181,77	96,20%
	27023A13300222	6285,11	300,68	4,78%
	27023A13300225	3005,44	494,28	16,45%
	27023A13300230	5295,76	3495,22	66,00%
	27023A13300231	13509,10	6622,20	49,02%
	27023A13300233	4301,81	1478,85	34,38%
	27023A13300250	374,63	235,80	62,94%
	27023A13400010	14986,74	4161,37	27,77%
	27023A13400092	1164,24	251,58	21,61%
	27023A13400093	1104,53	241,96	21,91%
	27023A13400094	1408,14	263,19	18,69%
	27023A13400096	1756,17	187,09	10,65%
	27023A13500082	431148,93	22496,74	5,22%
	27023A13600030	236,77	109,78	46,37%
	27023A13600031	1882,90	1050,12	55,77%
	27023A13600034	236,03	236,03	100,00%
	27023A13600035	1693,23	1285,25	75,91%
	27023A13600036	469,09	464,67	99,06%
	27023A13600665	3506,70	1244,96	35,50%
	27023A13600666	5504,51	5216,72	94,77%
	27023A13600667	7728,55	7728,55	100,00%
	27023A13600670	1868,93	1802,93	96,47%
	27023A13600671	13708,40	6466,80	47,17%
	27023A13600672	1036,36	1036,36	100,00%
	27023A13600673	1618,82	1300,51	80,34%
	27023A13600674	273,50	273,50	100,00%
	27023A13600675	157,41	157,41	100,00%
	27023A13600676	212,47	212,47	100,00%
	27023A13600677	265,47	265,47	100,00%
	27023A13600679	2954,54	31,90	1,08%
	27023A13600680	1800,12	1119,33	62,18%
	27023A13600681	2891,17	149,69	5,18%
	27023A13600718	3431,07	3236,39	94,33%
	27023A13600725	51,58	51,58	100,00%
	27023A13600726	512,66	512,66	100,00%
	27023A14300076	31092,29	1444,05	4,64%
	27023A14300077	21306,69	3722,91	17,47%
	27023A14300079	37632,37	14163,26	37,64%
	27023A14300083	23753,74	5441,14	22,91%

Plano Nº 0097A-0605	Referencia Catastral	Superficie (m ²)	Superficie Afectada (m ²)	Porcentaxe Afectada
	27023A14300085	2823,77	2813,90	99,65%
	27023A14300086	3792,37	3503,29	92,38%
	27023A14300087	3695,95	66,01	1,79%
	27023A14300089	6981,69	4690,92	67,19%
	27023A14300092	83485,07	356,18	0,43%
	27023A14500019	9079,05	2620,80	28,87%
	27023A14500020	4148,13	2963,24	71,44%
	27023A14500021	4755,88	3813,15	80,18%
	27023A14500027	45944,62	8534,50	18,58%
	27023A14500038	48223,03	1122,65	2,33%
	27023A14500053	1309,58	1123,42	85,78%
	27023A14500054	126,92	126,92	100,00%
	27023A14500055	11025,33	4084,39	37,05%
	27023A14500056	818,88	760,42	92,86%
	27023A14500059	4460,22	4351,99	97,57%
	27023A14500061	2136,26	1747,91	81,82%
	27023A14500062	6172,30	4387,68	71,09%
	27023A14500098	57972,19	8317,19	14,35%
	27023A14500109	22894,22	253,04	1,11%
	27023A14500112	311226,74	4691,77	1,51%
	27023A14500119	1312,73	1200,26	91,43%
	27023A14500120	5803,12	1025,38	17,67%
	27023A14500126	50619,87	6642,19	13,12%
	27023A14500130	24449,91	9398,57	38,44%
	27023A14500140	80135,07	2302,67	2,87%
	27023A14500142	7890,14	3565,11	45,18%
	27023A14500146	3243,70	3243,70	100,00%
	27023A14500152	114,17	114,17	100,00%
	27023A14500153	289,50	167,60	57,89%
	27023A14600021	5145,04	5040,55	97,97%
	27023A14600022	3121,52	3112,98	99,73%
	27023A14600023	6546,83	247,46	3,78%
	27023A14600027	14499,27	130,45	0,90%
	27023A14600052	270836,87	18784,97	6,94%

Plano Nº 0097A-0606	Referencia Catastral	Superficie (m ²)	Superficie Afectada (m ²)	Porcentaje Afectada
	000100300PH14G	346,19	346,19	100,00%
	000100400PH14G	436,98	256,52	58,70%
	000200300PH14G	18,62	18,62	100,00%
	000200700PH14G	412,72	412,72	100,00%
	000200800PH14G	181,21	181,21	100,00%
	000200900PH14G	304,60	148,15	48,64%
	000201000PH14G	383,17	211,59	55,22%
	000700300PH14G	357,10	357,10	100,00%
	000700400PH14G	132,67	132,67	100,00%
	000700700PH14G	100,02	100,02	100,00%
	000800300PH14G	217,63	43,07	19,79%
	000800400PH14G	84,96	84,96	100,00%
	000800500PH14G	90,83	39,19	43,14%
	000800700PH14G	6463,63	4409,78	68,22%
	000801000PH14G	110,09	110,09	100,00%
	000801100PH14G	20,16	20,16	100,00%
	001300500PH14G	177,97	177,97	100,00%
	001300700PH14G	194,54	194,54	100,00%
	001300800PH14G	41,75	41,75	100,00%
	001301100PH14G	41,95	41,95	100,00%
	001301200PH14G	50,14	50,14	100,00%
	001301300PH14G	239,59	121,72	50,80%
	001301400PH14G	510,94	366,95	71,82%
	001301500PH14G	55,79	55,79	100,00%
	001301700PH14G	1705,31	1644,29	96,42%
	001302000PH14G	551,66	551,66	100,00%
	001302100PH14G	289,36	199,14	68,82%
	001400300PH14G	13,40	13,40	100,00%
	001400500PH14G	293,87	191,48	65,16%
	001400600PH14G	552,99	454,01	82,10%
	001400700PH14G	359,75	134,27	37,32%
	001400800PH14G	666,60	522,92	78,45%
	001401100PH14G	3510,19	2286,29	65,13%
	001800300PH14G	201,06	32,59	16,21%
	001800400PH14G	629,48	418,99	66,56%
	001800500PH14G	110,06	110,06	100,00%
	001800900PH14G	175,06	175,06	100,00%
	001801000PH14G	39,22	39,22	100,00%
	002300200PH15A	168,76	168,76	100,00%
	002300300PH15A	216,78	34,11	15,73%
	002300400PH15A	167,51	167,51	100,00%
	002300500PH15A	142,92	6,03	4,22%
	002300700PH15A	328,72	117,94	35,88%
	002300900PH15A	25,24	25,24	100,00%
	002400200PH15A	43,64	16,30	37,34%

Plano Nº 0097A-0606	Referencia Catastral	Superficie (m ²)	Superficie Afectada (m ²)	Porcentaxe Afectada
	002400400PH15A	207,91	80,91	38,92%
	002400600PH15A	551,12	350,74	63,64%
	27023A10900549	138120,52	7338,09	5,31%
	27023A11200001	115,60	115,60	100,00%
	27023A11200002	142,43	142,43	100,00%
	27023A11200003	308,13	308,13	100,00%
	27023A11200004	672,91	672,91	100,00%
	27023A11200005	5814,77	5814,77	100,00%
	27023A11200006	2676,59	2676,59	100,00%
	27023A11200007	2536,40	2536,40	100,00%
	27023A11200008	846,62	846,62	100,00%
	27023A11200009	3718,73	3636,93	97,80%
	27023A11200010	3828,64	3042,02	79,45%
	27023A11200012	1465,43	1420,23	96,92%
	27023A11200013	602,33	602,33	100,00%
	27023A11200014	1089,89	1089,89	100,00%
	27023A11200015	10211,86	6522,55	63,87%
	27023A11200017	1309,01	585,53	44,73%
	27023A11200019	1548,80	1195,94	77,22%
	27023A11200020	1164,88	963,65	82,73%
	27023A11200021	2246,81	2246,81	100,00%
	27023A11200023	4039,54	3247,86	80,40%
	27023A11200024	2641,44	2637,04	99,83%
	27023A11200025	3704,71	1217,99	32,88%
	27023A11200028	10022,46	2222,21	22,17%
	27023A11200038	20308,19	1345,85	6,63%
	27023A11200052	46023,25	1676,18	3,64%
	27023A11200070	5496,03	552,72	10,06%
	27023A11200094	3569,30	869,36	24,36%
	27023A11200096	213,39	19,42	9,10%
	27023A11200157	4097,74	1169,51	28,54%
	27023A11200158	1660,65	1537,42	92,58%
	27023A11200159	894,66	765,71	85,59%
	27023A11200160	1254,19	1174,67	93,66%
	27023A11200161	1417,23	1417,23	100,00%
	27023A11200163	1808,22	1808,22	100,00%
	27023A11200164	382,19	382,19	100,00%
	27023A11200165	620,14	620,14	100,00%
	27023A11200166	75,40	75,40	100,00%
	27023A11200169	4030,34	3112,17	77,22%
	27023A11200170	2824,87	1478,66	52,34%
	27023A11200171	1387,19	274,54	19,79%
	27023A11200174	2844,46	257,18	9,04%
	27023A11200175	1567,78	1317,49	84,04%
	27023A11200178	10174,89	3611,46	35,49%

Plano Nº 0097A-0606	Referencia Catastral	Superficie (m ²)	Superficie Afectada (m ²)	Porcentaxe Afectada
	27023A11200182	790,81	698,34	88,31%
	27023A11200183	12818,39	6047,32	47,18%
	27023A11200201	1151,38	82,70	7,18%
	27023A11200203	1028,39	902,76	87,78%
	27023A11200204	1275,99	1269,67	99,51%
	27023A11200206	151,80	151,80	100,00%
	27023A11200207	220,47	220,47	100,00%
	27023A11200208	1215,55	343,77	28,28%
	27023A11200209	520,17	520,17	100,00%
	27023A11200210	13852,56	2124,60	15,34%
	27023A11200268	13212,94	4674,35	35,38%
	27023A11200270	10000,65	424,39	4,24%
	27023A11200317	2150,89	2150,89	100,00%
	27023A11200318	1719,72	1719,72	100,00%
	27023A11200344	312,38	312,38	100,00%
	27023A11200346	5043,60	5043,60	100,00%
	27023A11300033	2223,01	2223,01	100,00%
	27023A11300034	1985,10	1323,67	66,68%
	27023A11300035	2223,61	1413,88	63,58%
	27023A11300036	2866,51	576,77	20,12%
	27023A11300037	42330,63	3294,38	7,78%
	27023A11300038	1771,83	18,89	1,07%
	27023A11300139	35381,01	9435,35	26,67%
	27023A11300145	7680,67	4410,43	57,42%
	27023A11300146	2451,58	2448,80	99,89%
	27023A11300148	1462,45	599,57	41,00%
	27023A11300160	1446,37	752,37	52,02%
	27023A11300162	613,19	557,14	90,86%
	27023A11300163	215,10	215,10	100,00%
	27023A11400121	26916,16	6496,21	24,13%
	27023A11400122	2924,82	2754,54	94,18%
	27023A11400123	1099,43	243,65	22,16%
	27023A11400126	5575,14	3601,48	64,60%
	27023A11400128	146,22	71,16	48,67%
	27023A11400129	112,91	47,21	41,82%
	27023A11400134	235,76	19,65	8,34%
	27023A11400239	2360,86	1877,82	79,54%
	27023A11400240	3277,73	2485,00	75,81%
	27023A11400241	1967,11	1858,22	94,46%
	27023A11400242	810,57	674,57	83,22%
	27023A11400246	673,70	244,42	36,28%
	27023A11400247	1459,65	1028,75	70,48%
	27023A11400248	153,45	123,42	80,43%
	27023A11400249	791,57	560,81	70,85%
	27023A11400250	2956,26	2361,44	79,88%

Plano Nº 0097A-0606	Referencia Catastral	Superficie (m ²)	Superficie Afectada (m ²)	Porcentaxe Afectada
	27023A11400251	2431,93	2431,93	100,00%
	27023A11400369	7618,43	6185,89	81,20%
	27023A11400370	7917,04	7084,08	89,48%
	27023A11400371	2042,63	2034,17	99,59%
	27023A11400380	250486,42	18954,40	7,57%
	27023A11400383	113,50	83,11	73,23%
	27023A11400384	7468,47	7168,69	95,99%
	27023A11400385	3917,26	1283,66	32,77%
	27023A11500021	2001,01	1905,10	95,21%
	27023A11500023	1579,89	926,55	58,65%
	27023A11500027	918,86	64,58	7,03%
	27023A11500029	3530,23	111,65	3,16%
	27023A11500106	2141,85	1277,97	59,67%
	27023A11500128	1864,22	584,45	31,35%
	27023A11500129	1321,69	1321,69	100,00%
	27023A11500130	1031,30	650,82	63,11%
	27023A11500158	3889,90	1392,27	35,79%
	27023A11500159	10014,50	7437,91	74,27%
	27023A11500160	1392,77	1377,35	98,89%
	27023A11500252	13918,09	5870,62	42,18%
	27023A11500322	5992,73	5139,07	85,76%
	27023A11500441	9623,98	655,99	6,82%
	27023A12100502	4930,17	891,18	18,08%
	27023A12100531	3203,23	346,52	10,82%
	27023A12200025	6493,66	5502,41	84,74%
	27023A12200026	1447,42	1061,83	73,36%
	27023A12200030	1597,23	1174,06	73,51%
	27023A12200031	35433,27	8130,84	22,95%
	27023A12200032	11345,86	4846,22	42,71%
	27023A12300039	29271,42	11765,06	40,19%
	27023A12300049	21527,84	12326,26	57,26%
	27023A12300053	652,35	329,03	50,44%
	27023A12300059	5720,26	1705,08	29,81%
	27023A12300065	4878,90	945,82	19,39%
	27023A12300072	7292,31	3475,49	47,66%
	27023A12300073	3235,36	2066,23	63,86%
	27023A12300074	4603,69	1384,03	30,06%
	27023A12300076	1137,61	419,93	36,91%
	27023A12300078	2290,55	1358,44	59,31%
	27023A12300079	8060,20	6462,15	80,17%
	27023A12300100	4121,75	12,30	0,30%
	27023A12300105	1519,31	27,15	1,79%
	27023A12300107	5080,00	1419,74	27,95%
	27023A12300109	1041,43	558,46	53,62%
	27023A12300145	2220,39	461,76	20,80%

Plano Nº 0097A-0606	Referencia Catastral	Superficie (m ²)	Superficie Afectada (m ²)	Porcentaxe Afectada
	27023A12300146	3058,85	1005,34	32,87%
	27023A12300149	1610,04	1590,51	98,79%
	27023A12300151	946,59	438,63	46,34%
	27023A12300171	3233,74	564,79	17,47%
	27023A12300173	141,59	141,59	100,00%
	27023A12300174	290,09	290,09	100,00%
	27023A12300176	2226,38	2226,38	100,00%
	27023A12300177	2113,96	209,80	9,92%
	27023A12300178	1380,17	1380,17	100,00%
	27023A12300179	791,39	791,39	100,00%
	27023A12300268	4971,59	475,05	9,56%
	27023A12300312	10403,33	4449,94	42,77%
	27023A12300314	455,41	455,41	100,00%
	27023A12300315	146,92	146,92	100,00%
	27023A12300316	3031,23	3031,23	100,00%
	27023A12300317	904,03	904,03	100,00%
	27023A12300322	1325,86	1325,86	100,00%
	27023A12300330	114,09	114,09	100,00%
	27023A12300331	84,63	84,63	100,00%
	27023A12300333	1111,06	1111,06	100,00%
	27023A12300334	2728,86	2728,86	100,00%
	27023A12300336	593,14	593,14	100,00%
	27023A12300337	990,72	960,18	96,92%
	27023A12300338	4604,47	3970,08	86,22%
	27023A12300339	24235,62	1592,29	6,57%
	27023A12300343	1472,62	865,97	58,80%
	27023A12300346	1724,59	1065,69	61,79%
	27023A12300347	5039,71	1873,74	37,18%
	27023A12300366	8581,79	1980,40	23,08%
	27023A12300442	328,47	328,47	100,00%
	27023A12300446	131,71	131,71	100,00%
	27023A12300450	80,07	80,07	100,00%
	27023A12300451	181,64	181,64	100,00%
	27023A12300452	256,73	256,73	100,00%
	27023A12400147	48710,56	1919,08	3,94%
	27023A12400155	59305,37	762,56	1,29%
	27023A12400156	76701,68	13839,57	18,04%
	27023A12400329	64088,61	15555,39	24,27%
	27023A12400335	5797,57	2653,35	45,77%
	27023A12400336	61623,87	43,68	0,07%
	27023A12400363	4892,21	4795,20	98,02%
	27023A12400364	4892,28	373,28	7,63%
	27023A12500004	89889,96	3941,77	4,39%
	27023A12500025	156,73	68,18	43,50%
	27023A12500026	255,24	224,48	87,95%

Plano Nº 0097A-0606	Referencia Catastral	Superficie (m ²)	Superficie Afectada (m ²)	Porcentaxe Afectada
	27023A12500027	270,07	241,26	89,33%
	27023A12500028	434,68	434,68	100,00%
	27023A12500029	968,30	968,30	100,00%
	27023A12500030	3873,06	1385,67	35,78%
	27023A12500048	451,32	451,32	100,00%
	27023A12500049	3918,29	3209,26	81,90%
	27023A12500050	959,28	959,28	100,00%
	27023A12500051	106,26	106,26	100,00%
	27023A12500052	381,23	381,23	100,00%
	27023A12500057	3369,15	1118,97	33,21%
	27023A12500058	4338,45	3319,60	76,52%
	27023A12500060	5864,22	4007,70	68,34%
	27023A12500061	38148,89	2551,44	6,69%
	27023A12500066	16491,19	362,60	2,20%
	27023A12500073	47608,24	3198,11	6,72%
	27023A12500087	7186,24	3968,09	55,22%
	27023A12500088	6466,31	2507,80	38,78%
	27023A12500089	86278,03	119,02	0,14%
	27023A12500103	63281,15	18658,54	29,49%
	27023A12500104	7794,93	4938,13	63,35%
	27023A12500105	5779,74	1793,18	31,03%
	27023A12500106	7326,49	4461,15	60,89%
	27023A12500154	583,31	499,74	85,67%
	27023A12500158	651,63	651,63	100,00%
	27023A12600148	4880,96	428,60	8,78%
	27023A12600187	1094,35	80,28	7,34%
	27023A12600188	1267,80	664,90	52,45%
	27023A12600189	939,07	459,64	48,95%
	27023A12600216	4729,43	996,79	21,08%
	27023A12600217	43060,95	216,39	0,50%
	27023A12600221	3223,66	311,04	9,65%
	27023A12600222	1753,09	507,66	28,96%
	27023A12600223	9271,66	3913,42	42,21%
	27023A12600228	2185,71	671,36	30,72%
	27023A12600230	1607,97	1250,75	77,78%
	27023A12600231	2076,58	180,61	8,70%
	27023A12600232	245,36	204,37	83,29%
	27023A12600379	19869,16	10650,31	53,60%
	27023A12600380	2846,52	2039,89	71,66%
	27023A12600381	1170,39	600,81	51,33%
	27023A12600382	2667,67	1604,54	60,15%
	27023A12600383	3195,37	2721,62	85,17%
	27023A12600386	2664,18	2160,81	81,11%
	27023A12600387	1997,95	1887,18	94,46%
	27023A12600388	609,34	609,34	100,00%

Plano Nº 0097A-0606	Referencia Catastral	Superficie (m²)	Superficie Afectada (m²)	Porcentaxe Afectada
	27023A12600389	2038,79	2038,79	100,00%
	27023A12600390	811,59	811,59	100,00%
	27023A12600391	975,57	975,57	100,00%
	27023A12600392	2930,71	2930,71	100,00%
	27023A12600393	640,49	640,49	100,00%
	27023A12600394	497,43	491,97	98,90%
	27023A12600395	573,16	435,51	75,98%
	27023A12600396	2417,82	1394,75	57,69%
	27023A12600397	1186,48	101,42	8,55%
	27023A12600406	6805,74	3007,55	44,19%
	27023A12600408	221,85	221,85	100,00%
	27023A12600413	610,55	412,00	67,48%
	27023A12600414	282,97	282,97	100,00%
	27023A12600415	1312,12	457,03	34,83%
	27023A12600416	921,21	921,21	100,00%
	27023A12600417	3860,39	2021,89	52,38%
	27023A12600418	2993,28	2659,74	88,86%
	27023A12600419	863,51	863,51	100,00%
	27023A12600514	155834,74	10608,45	6,81%
	27023A12600666	1070,40	1070,40	100,00%
	27023A12600707	1000,37	824,28	82,40%
	27023A12700025	319648,33	668,47	0,21%
	27023A12800069	103481,71	5399,11	5,22%
	27023A13200435	367,66	66,58	18,11%
	27023A13200465	1151,49	1151,49	100,00%
	27023A13200472	13321,58	3982,38	29,89%
	27023A13200477	1433,81	475,46	33,16%
	27023A13200545	227,83	227,83	100,00%
	27023D50100032	12086,52	3782,55	31,30%
	27023D50100045	24864,66	226,30	0,91%
	27023D50110032	47185,28	5807,81	12,31%
	27023D50120032	31819,55	719,32	2,26%

Plano Nº 0097A-0607	Referencia Catastral	Superficie (m ²)	Superficie Afectada (m ²)	Porcentaxe Afectada
	000400100PH14E	377,02	153,45	40,70%
	000400400PH14E	133,06	133,06	100,00%
	000400600PH14E	1116,86	903,42	80,89%
	000400800PH14E	83,71	3,00	3,59%
	000800100PH14E	510,57	192,57	37,72%
	000800200PH14E	354,57	105,74	29,82%
	001400200PH14E	864,83	864,83	100,00%
	001401000PH14E	298,46	68,00	22,78%
	001401200PH14E	60,02	60,02	100,00%
	001401300PH14E	364,12	161,05	44,23%
	001900100PH14E	20,81	20,81	100,00%
	002100300PH14G	99,19	80,87	81,53%
	002101600PH14G	169,17	69,53	41,10%
	002300100PH14G	688,52	230,64	33,50%
	002300800PH14G	12,99	12,99	100,00%
	27023A10600202	273,51	273,51	100,00%
	27023A10600203	915,92	915,92	100,00%
	27023A10600204	2280,64	824,60	36,16%
	27023A10600244	579,22	124,37	21,47%
	27023A10600245	3921,29	2720,53	69,38%
	27023A10600246	3118,10	837,60	26,86%
	27023A10600247	2114,45	1066,60	50,44%
	27023A10600356	1524,47	152,27	9,99%
	27023A10700001	1940,14	644,09	33,20%
	27023A10700002	1885,24	1885,24	100,00%
	27023A10700003	12616,09	2891,42	22,92%
	27023A10700004	4298,26	2956,08	68,77%
	27023A10700005	834,74	834,74	100,00%
	27023A10700007	492,75	489,83	99,41%
	27023A10700042	560,04	58,03	10,36%
	27023A10700043	938,09	278,88	29,73%
	27023A10700048	11344,67	339,73	2,99%
	27023A10700053	3950,30	1352,24	34,23%
	27023A10700054	1275,07	78,31	6,14%
	27023A10700055	7422,35	4599,60	61,97%
	27023A10700056	690,95	690,95	100,00%
	27023A10700057	3110,12	683,24	21,97%
	27023A10700058	6301,62	4201,83	66,68%
	27023A10700061	3775,96	2392,60	63,36%
	27023A10700067	2997,72	2550,82	85,09%
	27023A10700068	954,81	752,79	78,84%
	27023A10700069	12010,02	3874,37	32,26%
	27023A10700076	7888,90	5812,53	73,68%
	27023A10700079	5370,55	2801,04	52,16%
	27023A10700082	2453,66	1152,52	46,97%

Plano Nº 0097A-0607	Referencia Catastral	Superficie (m ²)	Superficie Afectada (m ²)	Porcentaxe Afectada
	27023A10700086	11001,78	3798,72	34,53%
	27023A10700087	9974,66	4177,23	41,88%
	27023A10700095	8937,13	3438,80	38,48%
	27023A10700103	408,75	366,07	89,56%
	27023A10700105	4810,21	4207,93	87,48%
	27023A10700109	8412,36	6008,48	71,42%
	27023A10700113	18000,43	2744,12	15,24%
	27023A10700157	504,75	381,37	75,56%
	27023A10700158	1803,99	896,19	49,68%
	27023A10700188	19233,33	1039,71	5,41%
	27023A10700216	44419,00	3701,78	8,33%
	27023A10700391	4821,89	39,99	0,83%
	27023A10700392	936,08	688,71	73,57%
	27023A10800064	5314,20	165,87	3,12%
	27023A10800113	722,80	426,24	58,97%
	27023A10800114	434,86	434,86	100,00%
	27023A10800115	370,93	347,30	93,63%
	27023A10800116	491,31	491,31	100,00%
	27023A10800117	5314,13	5058,43	95,19%
	27023A10800118	1656,80	370,16	22,34%
	27023A10800119	1680,26	291,44	17,34%
	27023A10800130	4489,24	38,44	0,86%
	27023A10800136	34011,26	102,40	0,30%
	27023A10800158	64040,14	4987,69	7,79%
	27023A10800315	12893,14	3640,66	28,24%
	27023A10800316	3522,39	3103,25	88,10%
	27023A10800317	1750,66	270,15	15,43%
	27023A10800346	1188,93	1188,93	100,00%
	27023A10800347	735,68	735,68	100,00%
	27023A10800348	628,21	452,09	71,96%
	27023A10800349	1946,01	1873,12	96,25%
	27023A10800350	1331,56	1323,35	99,38%
	27023A10800352	519,44	519,44	100,00%
	27023A10800353	472,74	472,74	100,00%
	27023A10800354	738,34	633,76	85,84%
	27023A10800355	422,42	422,42	100,00%
	27023A10800356	445,70	445,70	100,00%
	27023A10800357	200,78	200,78	100,00%
	27023A10800358	103,51	103,51	100,00%
	27023A10800359	2765,70	2330,13	84,25%
	27023A10800607	125,19	53,56	42,78%
	27023A10800611	1951,73	1012,54	51,88%
	27023A10900005	4158,40	608,65	14,64%
	27023A10900020	13814,68	1765,49	12,78%
	27023A10900022	19080,94	7103,72	37,23%

Plano Nº 0097A-0607	Referencia Catastral	Superficie (m ²)	Superficie Afectada (m ²)	Porcentaxe Afectada
	27023A10900026	2191,73	152,26	6,95%
	27023A10900027	7333,21	2974,68	40,56%
	27023A10900031	10150,68	894,44	8,81%
	27023A10900053	8563,73	433,88	5,07%
	27023A10900054	2675,06	1407,75	52,63%
	27023A10900056	5052,94	555,21	10,99%
	27023A10900060	3911,97	856,99	21,91%
	27023A10900061	4975,77	4492,90	90,30%
	27023A10900081	34772,56	3868,57	11,13%
	27023A10900189	464,68	464,68	100,00%
	27023A10900190	901,65	901,65	100,00%
	27023A10900191	793,88	793,88	100,00%
	27023A10900192	3688,13	2013,23	54,59%
	27023A10900204	1492,33	1173,11	78,61%
	27023A10900205	832,78	832,78	100,00%
	27023A10900207	334,87	240,38	71,78%
	27023A10900282	2711,70	511,11	18,85%
	27023A10900320	5745,94	2913,81	50,71%
	27023A10900321	1779,24	1684,96	94,70%
	27023A10900322	479,13	374,12	78,08%
	27023A10900323	4904,70	3323,58	67,76%
	27023A10900324	2501,23	335,71	13,42%
	27023A10900468	3375,64	3201,60	94,84%
	27023A10900469	2646,79	273,29	10,33%
	27023A10900471	4740,11	2620,03	55,27%
	27023A10900475	124,02	106,69	86,03%
	27023A10900476	157,49	157,49	100,00%
	27023A10900477	260,14	162,56	62,49%
	27023A10900478	2595,01	2569,84	99,03%
	27023A10900479	2206,78	2205,34	99,93%
	27023A10900480	1210,50	1210,50	100,00%
	27023A10900481	1292,32	1292,32	100,00%
	27023A10900483	715,10	715,10	100,00%
	27023A10900485	2012,12	2012,12	100,00%
	27023A10900488	1868,82	1868,82	100,00%
	27023A10900489	6204,26	1840,39	29,66%
	27023A10900490	3440,69	862,75	25,07%
	27023A10900516	25328,73	4711,04	18,60%
	27023A10900520	494,83	494,83	100,00%
	27023A10900521	2098,98	2090,42	99,59%
	27023A10900522	710,58	33,86	4,77%
	27023A10900523	2991,52	626,82	20,95%
	27023A10900524	6064,05	4553,21	75,09%
	27023A10900525	2235,98	1618,00	72,36%
	27023A10900527	1028,82	292,03	28,38%

Plano Nº 0097A-0607	Referencia Catastral	Superficie (m ²)	Superficie Afectada (m ²)	Porcentaxe Afectada
	27023A10900530	113938,63	6297,15	5,53%
	27023A10900541	906,37	906,37	100,00%
	27023A10900549	138120,52	7338,09	5,31%
	27023A10900555	4204,53	2324,33	55,28%
	27023A10900575	129,74	129,74	100,00%
	27023A10900576	182,60	182,60	100,00%
	27023A11000001	10293,41	125,25	1,22%
	27023A11000003	3333,69	756,51	22,69%
	27023A11000004	4246,07	724,22	17,06%
	27023A11000005	11234,05	542,61	4,83%
	27023A11000080	3652,01	111,31	3,05%
	27023A11000234	976,66	153,51	15,72%
	27023A11000235	1015,86	497,58	48,98%
	27023A11000239	1187,27	688,16	57,96%
	27023A11000240	2141,36	797,89	37,26%
	27023A11000241	12594,55	5354,84	42,52%
	27023A11000242	6763,38	2549,00	37,69%
	27023A11000243	266,71	266,71	100,00%
	27023A11000246	1929,16	1580,97	81,95%
	27023A11000247	2522,21	2150,17	85,25%
	27023A11000248	1095,04	1095,04	100,00%
	27023A11000250	2801,34	1259,62	44,96%
	27023A11000252	1396,73	1396,73	100,00%
	27023A11000255	5030,55	1094,97	21,77%
	27023A11000291	26813,32	2070,18	7,72%
	27023A11000293	6420,33	817,48	12,73%
	27023A11000296	11936,82	1120,89	9,39%
	27023A11000302	743,01	377,21	50,77%
	27023A11000303	2245,31	1900,25	84,63%
	27023A11000307	3959,98	3158,78	79,77%
	27023A11000309	11370,70	7066,58	62,15%
	27023A11000311	6170,80	1664,82	26,98%
	27023A11000313	233,07	233,07	100,00%
	27023A11000314	1067,73	1067,73	100,00%
	27023A11000316	48171,83	831,18	1,73%
	27023A11000343	3624,11	123,85	3,42%
	27023A11000345	3500,97	1743,04	49,79%
	27023A11000346	3497,57	2286,30	65,37%
	27023A11000347	17120,84	246,01	1,44%
	27023A11000356	2102,45	1114,77	53,02%
	27023A11000360	7973,58	243,02	3,05%
	27023A11000364	175,55	175,55	100,00%
	27023A11000365	87,35	87,35	100,00%
	27023A11000369	113,35	90,12	79,50%
	27023A11000371	308,42	308,42	100,00%

Plano Nº 0097A-0607	Referencia Catastral	Superficie (m²)	Superficie Afectada (m²)	Porcentaxe Afectada
	27023A11000376	451,63	451,63	100,00%
	27023A11000387	790,36	787,14	99,59%
	27023A11000388	871,72	871,72	100,00%
	27023A11000389	21709,69	10762,98	49,58%
	27023A11000391	45,01	45,01	100,00%
	27023A11000392	94,10	94,10	100,00%
	27023A11000393	182,11	182,11	100,00%
	27023A11100102	5677,36	4633,40	81,61%
	27023A11100103	124722,61	6372,93	5,11%
	27023A11200268	13212,94	4674,35	35,38%
	27023A11200270	10000,65	424,39	4,24%
	27023A11200323	1478,51	1478,51	100,00%
	27023A11200324	28883,44	3604,76	12,48%
	27023A11200340	5319,81	1217,83	22,89%
	27023A11200342	1799,17	571,10	31,74%
	27023A11200343	2274,25	1941,31	85,36%
	27023A11200348	448,48	448,48	100,00%
	27023A15800142	2418,31	1440,94	59,58%
	27023A15800149	3034,40	2957,59	97,47%
	27023A15800157	3793,33	2271,76	59,89%
	27023A15800851	2871,01	1577,46	54,94%
	27023A15800852	3040,43	2873,99	94,53%
	27023A15800853	3056,53	630,28	20,62%
	27023A15800855	5363,13	431,37	8,04%
	27023A15800857	1298,33	1298,33	100,00%
	27023A15800859	491,36	427,03	86,91%
	27023A15800860	2442,24	271,50	11,12%
	27023A16000252	2877,10	1109,11	38,55%
	27023A16000253	2827,03	1907,06	67,46%
	27023D50100018	189625,24	14638,69	7,72%
	27023D50100023	5370,90	553,20	10,30%
	27023D50100024	11642,55	4385,50	37,67%
	27023D50100037	4150,65	1147,71	27,65%
	27023D50100040	27966,43	3237,12	11,58%
	27023D50105001	412,22	412,22	100,00%
	27023D50105002	245,35	129,09	52,61%
	27023D50110040	9963,62	4591,11	46,08%

Plano Nº 0097A-0608	Referencia Catastral	Superficie (m ²)	Superficie Afectada (m ²)	Porcentaje Afectada
	000400200PH14C	11,98	11,98	100,00%
	000400300PH14C	157,46	157,46	100,00%
	000400600PH14C	328,44	328,44	100,00%
	000400900PH14C	656,93	656,93	100,00%
	000401000PH14C	263,36	130,13	49,41%
	000500100PH14C	85,15	85,15	100,00%
	001900300PH14E	41,55	16,16	38,88%
	001900700PH14E	839,78	839,78	100,00%
	001900900PH14E	114,77	114,77	100,00%
	001901200PH14E	290,70	176,94	60,87%
	001901300PH14E	297,83	297,83	100,00%
	001901400PH14E	99,89	99,89	100,00%
	001901700PH14E	85,41	85,41	100,00%
	001901800PH14E	585,47	585,47	100,00%
	001902000PH14E	351,67	351,67	100,00%
	001902100PH14E	785,02	343,56	43,77%
	001902200PH14E	103,94	37,24	35,83%
	001902300PH14E	137,87	54,58	39,59%
	001902400PH14E	101,38	36,01	35,52%
	002400100PH14E	478,42	251,34	52,53%
	002400200PH14E	410,45	79,31	19,32%
	002400300PH14E	105,80	45,36	42,88%
	002400400PH14E	145,63	17,89	12,29%
	27023A10800158	64040,14	4987,69	7,79%
	27023A10800315	12893,14	3640,66	28,24%
	27023A10800316	3522,39	3103,25	88,10%
	27023A10800317	1750,66	270,15	15,43%
	27023A10800320	1179,40	93,90	7,96%
	27023A10800321	878,84	463,46	52,74%
	27023A10800322	2415,47	2186,90	90,54%
	27023A10800329	1288,74	1287,54	99,91%
	27023A10800332	2633,02	2061,60	78,30%
	27023A10800335	1696,72	150,85	8,89%
	27023A10800340	469,33	469,33	100,00%
	27023A10800342	118,32	118,32	100,00%
	27023A10800344	831,31	831,31	100,00%
	27023A10800345	4435,23	3764,78	84,88%
	27023A10800346	1188,93	1188,93	100,00%
	27023A10800363	658,93	658,93	100,00%
	27023A10800364	1863,39	1827,38	98,07%
	27023A10800366	962,35	962,35	100,00%
	27023A10800367	1142,67	1105,44	96,74%
	27023A10800368	816,32	761,74	93,31%
	27023A10800370	1866,55	1821,19	97,57%
	27023A10800372	206,65	206,65	100,00%

Plano Nº 0097A-0608	Referencia Catastral	Superficie (m ²)	Superficie Afectada (m ²)	Porcentaxe Afectada
	27023A10800373	288,54	288,54	100,00%
	27023A10800374	360,22	360,22	100,00%
	27023A10800375	11063,96	8486,99	76,71%
	27023A10800376	326,24	326,24	100,00%
	27023A10800377	538,86	538,86	100,00%
	27023A10800378	462,71	462,71	100,00%
	27023A10800379	1655,34	1629,23	98,42%
	27023A10800381	4731,24	4148,65	87,69%
	27023A10800382	1261,02	1246,21	98,83%
	27023A10800383	53,55	25,61	47,83%
	27023A10800384	731,14	689,75	94,34%
	27023A10800385	2021,61	1820,07	90,03%
	27023A10800386	200,62	200,62	100,00%
	27023A10800387	152,14	152,14	100,00%
	27023A10800388	664,64	664,64	100,00%
	27023A10800389	5729,88	1686,12	29,43%
	27023A10800390	2409,35	2346,18	97,38%
	27023A10800391	1851,02	368,08	19,89%
	27023A10800392	2339,81	658,49	28,14%
	27023A10800394	2129,86	228,77	10,74%
	27023A10800396	3625,57	179,59	4,95%
	27023A10800399	526,10	148,41	28,21%
	27023A10800418	14178,98	1175,05	8,29%
	27023A10800428	2356,05	2356,05	100,00%
	27023A10800430	1126,39	296,85	26,35%
	27023A10800431	1171,67	1170,60	99,91%
	27023A10800433	1052,90	440,02	41,79%
	27023A10800434	875,80	875,80	100,00%
	27023A10800435	526,76	526,76	100,00%
	27023A10800436	4936,33	1645,24	33,33%
	27023A10800446	4711,75	2638,14	55,99%
	27023A10800451	6402,80	5071,77	79,21%
	27023A10800454	1645,44	1645,44	100,00%
	27023A10800458	946,70	946,70	100,00%
	27023A10800461	17435,63	9738,70	55,86%
	27023A10800462	608,53	608,53	100,00%
	27023A10800463	1042,84	1042,84	100,00%
	27023A10800464	930,19	930,19	100,00%
	27023A10800466	4612,73	3747,47	81,24%
	27023A10800473	35667,41	4948,95	13,88%
	27023A10800499	6642,29	768,42	11,57%
	27023A10800500	6622,39	3180,53	48,03%
	27023A10800534	1948,35	1948,35	100,00%
	27023A10800610	196,01	196,01	100,00%
	27023A10800613	287,15	287,15	100,00%

Plano Nº 0097A-0608	Referencia Catastral	Superficie (m ²)	Superficie Afectada (m ²)	Porcentaxe Afectada
	27023A16000001	13628,40	4170,16	30,60%
	27023A160000012	2417,27	1928,53	79,78%
	27023A160000013	1372,11	1372,11	100,00%
	27023A160000014	120,70	120,70	100,00%
	27023A160000015	2909,85	2142,42	73,63%
	27023A160000016	1718,78	968,05	56,32%
	27023A160000017	11298,81	2982,79	26,40%
	27023A160000018	2073,33	2011,49	97,02%
	27023A160000020	351,45	179,55	51,09%
	27023A160000023	1086,44	915,21	84,24%
	27023A160000024	778,10	778,10	100,00%
	27023A160000025	647,22	647,22	100,00%
	27023A160000026	225,37	225,37	100,00%
	27023A160000027	838,45	818,04	97,57%
	27023A160000028	911,79	733,08	80,40%
	27023A160000029	642,88	371,91	57,85%
	27023A160000030	701,64	110,07	15,69%
	27023A160000031	499,65	256,77	51,39%
	27023A160000038	1768,83	1104,42	62,44%
	27023A160000093	21851,93	9,39	0,04%
	27023A16000162	1803,68	337,34	18,70%
	27023A16000163	1336,93	1260,57	94,29%
	27023A16000164	1659,06	162,39	9,79%
	27023A16000166	769,72	769,72	100,00%
	27023A16000215	16165,03	756,18	4,68%
	27023A16000227	2244,34	90,81	4,05%
	27023A16000228	430,05	430,05	100,00%
	27023A16000229	1167,86	706,05	60,46%
	27023A16000231	702,20	699,68	99,64%
	27023A16000233	211,14	51,03	24,17%
	27023A16000234	1239,20	394,76	31,86%
	27023A16000237	2083,33	1890,95	90,77%
	27023A16000238	743,14	743,14	100,00%
	27023A16000239	211,95	138,21	65,21%
	27023A16000240	711,71	707,77	99,45%
	27023A16000241	724,08	724,08	100,00%
	27023A16000242	1015,20	762,30	75,09%
	27023A16000243	634,61	239,06	37,67%
	27023A16000247	1927,88	155,08	8,04%
	27023A16000248	4148,50	3879,54	93,52%
	27023A16000252	2877,10	1109,11	38,55%
	27023A16000253	2827,03	1907,06	67,46%
	27023A16000388	2240,99	2240,99	100,00%
	27023A16000395	207,18	207,18	100,00%
	27023A16000396	920,51	920,51	100,00%

Plano Nº 0097A-0608	Referencia Catastral	Superficie (m²)	Superficie Afectada (m²)	Porcentaxe Afectada
	27023A16000400	80,48	80,48	100,00%
	27023A16100106	14114,50	696,12	4,93%
	27023A16100602	10045,34	957,78	9,53%
	27023A16100603	4905,39	2484,98	50,66%
	27023A16100606	6630,53	3279,82	49,47%
	27023A16100608	15956,46	1910,17	11,97%

Plano Nº 0097A-0704	Referencia Catastral	Superficie (m²)	Superficie Afectada (m²)	Porcentaxe Afectada
	27023A14400201	58573,90	1469,47	2,51%
	27023A14400220	1592,97	397,16	24,93%
	27023A14400221	1257,53	882,34	70,16%
	27023A14400222	2055,69	1866,61	90,80%
	27023A14400223	1014,20	889,36	87,69%
	27023A14400224	785,80	785,80	100,00%
	27023A14400225	890,28	890,28	100,00%
	27023A14400240	74784,02	2571,26	3,44%

Plano Nº 0097A-0705	Referencia Catastral	Superficie (m ²)	Superficie Afectada (m ²)	Porcentaje Afectada
	000600300PH15B	386,00	249,50	64,64%
	000600400PH15B	1008,58	774,08	76,75%
	000600600PH15B	1730,39	1506,49	87,06%
	000700100PH15B	167,22	11,04	6,60%
	000700200PH15B	146,06	146,06	100,00%
	000700300PH15B	72,18	18,59	25,76%
	001000100PH15A	265,98	127,24	47,84%
	001100100PH15B	100,59	100,59	100,00%
	001100300PH15B	235,37	129,80	55,15%
	001100400PH15B	143,47	143,47	100,00%
	001100500PH15B	554,49	554,49	100,00%
	001100800PH15B	10,55	10,55	100,00%
	001100900PH15B	93,98	93,98	100,00%
	001101000PH15B	207,19	207,19	100,00%
	001101100PH15B	195,01	195,01	100,00%
	001101200PH15B	44,60	44,60	100,00%
	001101400PH15B	408,32	29,05	7,11%
	001101700PH15B	106,17	19,26	18,14%
	001102600PH15B	19,62	19,62	100,00%
	001103200PH15B	434,99	319,82	73,52%
	001103300PH15B	181,45	181,45	100,00%
	001200200PH15B	40,27	10,46	25,98%
	001200300PH15B	24,64	24,64	100,00%
	001500700PH15A	288,14	283,40	98,35%
	001600100PH15B	258,51	258,51	100,00%
	001600300PH15B	274,28	274,28	100,00%
	001600400PH15B	123,42	3,01	2,44%
	001600700PH15B	1072,17	347,71	32,43%
	001600900PH15B	77,84	77,84	100,00%
	001601300PH15B	305,31	305,31	100,00%
	001601800PH15B	112,78	107,54	95,36%
	002000700PH15A	99,19	99,19	100,00%
	002100300PH15B	596,57	426,58	71,50%
	27023A12400002	2510,13	1958,49	78,02%
	27023A12400004	1206,98	1206,98	100,00%
	27023A12400005	1256,56	1246,27	99,18%
	27023A12400006	5068,58	4325,14	85,33%
	27023A12500073	47608,24	3198,11	6,72%
	27023A12800002	2850,20	2850,03	99,99%
	27023A12800003	2349,10	2275,73	96,88%
	27023A12800005	17628,50	6738,05	38,22%
	27023A12800006	23788,41	852,40	3,58%
	27023A12800007	24978,04	906,28	3,63%
	27023A12800017	16865,61	1077,33	6,39%
	27023A12800024	5070,76	5070,48	99,99%

Plano Nº 0097A-0705	Referencia Catastral	Superficie (m ²)	Superficie Afectada (m ²)	Porcentaxe Afectada
	27023A12800032	33300,34	1066,67	3,20%
	27023A12800034	9677,47	6028,21	62,29%
	27023A12800056	115573,92	3772,26	3,26%
	27023A12800059	19320,52	527,47	2,73%
	27023A12900002	830,52	804,16	96,83%
	27023A12900003	2628,95	1018,12	38,73%
	27023A12900004	1548,18	1241,08	80,16%
	27023A12900007	5192,53	2354,52	45,34%
	27023A12900008	1452,25	1260,24	86,78%
	27023A12900009	8560,03	593,03	6,93%
	27023A12900010	1860,44	97,50	5,24%
	27023A12900029	1239,27	709,08	57,22%
	27023A12900033	47056,74	3008,74	6,39%
	27023A12900035	9769,70	6291,92	64,40%
	27023A12900037	11117,11	4082,92	36,73%
	27023A12900049	3470,48	1801,27	51,90%
	27023A12900054	86641,27	3623,05	4,18%
	27023A12900055	43802,64	2229,53	5,09%
	27023A12900063	7101,37	5661,79	79,73%
	27023A12900064	6197,77	193,28	3,12%
	27023A12900089	29404,80	6569,02	22,34%
	27023A12900090	30252,23	1663,99	5,50%
	27023A12900096	1679,55	1669,87	99,42%
	27023A12900101	270,28	257,67	95,33%
	27023A12900102	453,28	191,62	42,27%
	27023A12900103	198,30	137,53	69,35%
	27023A12900140	425,65	425,65	100,00%
	27023A12900141	8432,34	4980,37	59,06%
	27023A12900142	65977,72	31447,41	47,66%
	27023A12900143	12475,32	5122,71	41,06%
	27023A12900144	1413,98	509,50	36,03%
	27023A12900145	1739,30	1035,18	59,52%
	27023A12900146	367,99	367,99	100,00%
	27023A12900147	344,52	344,52	100,00%
	27023A12900148	165,47	165,47	100,00%
	27023A13000038	42485,44	2997,00	7,05%
	27023A13000041	1951,78	1912,89	98,01%
	27023A13000042	20439,40	6345,77	31,05%
	27023A13000045	4765,25	335,39	7,04%
	27023A14600023	6546,83	247,46	3,78%
	27023A14600024	1176,95	384,64	32,68%
	27023A14600025	23553,57	2780,05	11,80%
	27023A14600027	14499,27	130,45	0,90%
	27023A14600052	270836,87	18784,97	6,94%
	27023A14700048	2235,52	2126,16	95,11%

Plano Nº 0097A-0705	Referencia Catastral	Superficie (m ²)	Superficie Afectada (m ²)	Porcentaxe Afectada
	27023A14700049	293,77	293,77	100,00%
	27023A14700050	454,57	412,60	90,77%
	27023A14700051	380,99	278,13	73,00%
	27023A14700052	1767,67	198,99	11,26%
	27023A14700054	210,93	27,77	13,17%
	27023A14700071	924,32	3,15	0,34%
	27023A14700072	821,48	90,14	10,97%
	27023A14700076	277,22	277,22	100,00%
	27023A14700077	2197,57	2098,55	95,49%
	27023A14700078	114,84	114,84	100,00%
	27023A14700079	254,58	254,58	100,00%
	27023A14700080	1934,79	1159,35	59,92%
	27023A14700081	558,18	262,22	46,98%
	27023A14700082	791,32	27,42	3,47%
	27023A14700083	13322,97	6178,48	46,37%
	27023A14700085	3354,14	2311,41	68,91%
	27023A14700175	5666,99	125,77	2,22%
	27023A14700177	927,37	915,93	98,77%
	27023A14700340	166766,52	216,94	0,13%
	27023A14700472	7039,29	2732,29	38,81%
	27023A14700474	11982,96	56,94	0,48%
	27023A14700501	25590,38	6395,90	24,99%
	27023A14800154	3723,98	3117,95	83,73%
	27023A14800158	811,21	714,44	88,07%
	27023A14800159	5905,92	1850,77	31,34%
	27023A14800171	4129,66	894,61	21,66%
	27023A14800174	1383,17	24,38	1,76%
	27023A14800175	1190,50	194,56	16,34%
	27023A14800176	5072,03	1171,16	23,09%
	27023A14800180	8034,55	6817,85	84,86%
	27023A14800185	967,04	967,04	100,00%
	27023A14800186	867,43	44,59	5,14%
	27023A14800187	1515,12	1143,70	75,49%
	27023A14800188	6097,08	1147,58	18,82%
	27023A14800192	4222,36	2960,52	70,12%
	27023A14800193	2799,40	2663,39	95,14%
	27023A14800195	403,30	403,30	100,00%
	27023A14800197	17041,33	2998,70	17,60%
	27023A14800227	2375,82	464,02	19,53%
	27023A14800228	8159,66	4716,89	57,81%
	27023A14800231	3476,38	2783,15	80,06%
	27023A14800232	399,30	283,50	71,00%
	27023A14800233	3229,93	2472,70	76,56%
	27023A14800234	1327,93	1324,63	99,75%
	27023A14800235	632,13	632,13	100,00%

Plano Nº 0097A-0705	Referencia Catastral	Superficie (m ²)	Superficie Afectada (m ²)	Porcentaxe Afectada
	27023A14800236	580,40	519,68	89,54%
	27023A14800238	2574,03	947,72	36,82%
	27023A14800239	3293,24	1581,72	48,03%
	27023A14800240	1678,34	941,05	56,07%
	27023A14800241	1190,12	630,62	52,99%
	27023A14800242	492,19	47,23	9,60%
	27023A14800286	5738,70	5329,15	92,86%
	27023A14800287	2389,75	1938,05	81,10%
	27023A14800288	9221,46	6450,69	69,95%
	27023A14800289	6632,78	5516,35	83,17%
	27023A14800293	2597,56	1287,18	49,55%
	27023A14800303	3099,20	9,16	0,30%
	27023A14800306	734,47	268,24	36,52%
	27023A14800307	860,31	347,57	40,40%
	27023A14800308	597,71	541,31	90,56%
	27023A14800309	104,85	102,62	97,88%
	27023A14800310	195,45	52,59	26,91%
	27023A14800314	457,71	35,61	7,78%
	27023A14800316	408,56	83,48	20,43%
	27023A14800317	222,97	18,84	8,45%
	27023A14800328	17978,88	14318,95	79,64%
	27023A14800331	663,70	663,70	100,00%
	27023A14800336	544,57	544,57	100,00%
	27023A14800337	1951,28	1095,55	56,15%
	27023A14800338	299,85	299,85	100,00%
	27023A14800339	1586,50	1586,50	100,00%
	27023A14800342	1599,81	1599,81	100,00%
	27023A14800343	1120,84	1042,55	93,02%
	27023A14800344	1041,73	1041,73	100,00%
	27023A14800352	3253,93	1858,43	57,11%
	27023A14800353	1627,48	186,32	11,45%
	27023A14800354	2323,78	2323,78	100,00%
	27023A14800355	5195,96	1033,80	19,90%
	27023A14800359	732,85	64,80	8,84%
	27023A14800360	739,71	149,00	20,14%
	27023A14800362	541,04	224,63	41,52%
	27023A14800363	484,02	364,85	75,38%
	27023A14800364	1055,07	984,48	93,31%
	27023A14800365	257,32	257,32	100,00%
	27023A14800366	3174,42	3174,42	100,00%
	27023A14800367	716,90	353,02	49,24%
	27023A14800368	676,78	227,53	33,62%
	27023A14800369	1145,69	33,02	2,88%
	27023A14800374	392,67	392,67	100,00%
	27023A14800375	4913,36	2843,07	57,86%

Plano Nº 0097A-0705	Referencia Catastral	Superficie (m ²)	Superficie Afectada (m ²)	Porcentaxe Afectada
	27023A14800381	1210,77	1103,17	91,11%
	27023A14800384	108,65	108,65	100,00%
	27023A14800385	1596,08	429,90	26,93%
	27023A14800386	3171,61	1990,63	62,76%
	27023A14800389	630,97	69,36	10,99%
	27023A14800392	779,77	633,30	81,22%
	27023A14900001	1094,29	1066,40	97,45%
	27023A14900002	3785,50	1942,69	51,32%
	27023A14900006	5782,80	3083,66	53,32%
	27023A14900007	3987,27	3460,78	86,80%
	27023A14900008	1765,06	1283,85	72,74%
	27023A14900009	2998,77	1495,00	49,85%
	27023A14900013	22556,58	324,01	1,44%
	27023A14900021	16636,32	5389,12	32,39%
	27023A14900022	4411,91	3430,05	77,75%
	27023A14900023	765,45	269,95	35,27%
	27023A14900027	2909,24	1122,36	38,58%
	27023A14900028	22006,36	6248,34	28,39%
	27023A14900030	5047,28	437,17	8,66%
	27023A14900038	277,11	96,56	34,85%
	27023A14900039	999,25	834,51	83,51%
	27023A14900040	149,31	100,71	67,45%
	27023A14900041	1451,48	847,13	58,36%
	27023A14900042	1019,77	1019,77	100,00%
	27023A14900043	872,94	872,94	100,00%
	27023A14900044	235,62	235,32	99,87%
	27023A14900045	436,99	420,44	96,21%
	27023A14900046	1009,94	528,10	52,29%
	27023A14900047	766,07	141,43	18,46%
	27023A14900048	759,52	667,67	87,91%
	27023A14900049	5779,09	2350,19	40,67%
	27023A14900062	22771,79	4312,73	18,94%
	27023A14900065	16793,41	531,70	3,17%
	27023A14900074	2674,60	2582,28	96,55%
	27023A14900075	8690,41	4456,77	51,28%
	27023A14900107	1415,75	340,53	24,05%
	27023A14900108	3214,72	1098,43	34,17%
	27023A14900109	3086,69	7,43	0,24%
	27023A14900141	2046,00	1638,40	80,08%
	27023A14900142	2006,83	2006,83	100,00%
	27023A14900143	310,02	310,02	100,00%
	27023A14900151	5454,89	1012,47	18,56%
	27023A14900152	3923,07	3272,88	83,43%
	27023A14900161	9612,82	884,03	9,20%
	27023A14900169	3065,66	260,06	8,48%

Plano Nº 0097A-0705	Referencia Catastral	Superficie (m ²)	Superficie Afectada (m ²)	Porcentaxe Afectada
	27023A14900170	2840,60	400,15	14,09%
	27023A14900172	492,52	492,52	100,00%
	27023A14900174	670,45	666,06	99,35%
	27023A14900175	1579,37	790,64	50,06%
	27023A14900182	151,86	68,04	44,81%
	27023A14900183	171,40	171,40	100,00%
	27023A14900191	562,19	190,19	33,83%
	27023A14900198	18261,53	7871,26	43,10%
	27023A14900199	7844,46	6608,55	84,24%
	27023A14900201	2477,83	2152,06	86,85%
	27023A14900204	418,30	418,30	100,00%
	27023A14900205	997,92	775,56	77,72%
	27023A14900206	9311,49	3986,69	42,81%
	27023A14900207	195,87	195,87	100,00%
	27023A14900208	347,31	347,31	100,00%
	27023A14900209	2060,77	1817,70	88,20%
	27023A14900210	1178,78	1098,91	93,22%
	27023A14900212	1433,81	572,75	39,95%
	27023A14900213	669,09	669,09	100,00%
	27023A14900214	400,55	400,55	100,00%
	27023A14900215	3073,38	3073,38	100,00%
	27023A14900216	351,51	351,51	100,00%
	27023A14900219	9054,33	3905,19	43,13%
	27023A14900222	3434,16	392,37	11,43%
	27023A14900223	10230,80	6043,05	59,07%
	27023A14900226	7906,92	5587,70	70,67%
	27023A14900228	5057,69	1129,72	22,34%
	27023A14900229	3035,91	1647,21	54,26%
	27023A14900230	6167,98	2248,26	36,45%
	27023A14900232	3661,41	270,60	7,39%
	27023A14900235	2937,81	1605,61	54,65%
	27023A14900237	3306,62	50,07	1,51%
	27023A14900241	5494,01	2512,92	45,74%
	27023A14900242	1929,33	1098,74	56,95%
	27023A14900243	2179,40	1607,55	73,76%
	27023A14900244	9297,51	8651,08	93,05%
	27023A14900245	9532,80	1263,04	13,25%
	27023A14900246	18211,07	4000,58	21,97%
	27023A14900247	1954,79	88,25	4,51%
	27023A14900248	2269,96	50,33	2,22%
	27023A14900268	15805,55	50,88	0,32%
	27023A14900277	46037,21	20728,74	45,03%
	27023A14900279	3309,57	2220,44	67,09%
	27023A14900281	7757,55	5319,67	68,57%
	27023A14900304	4724,97	3799,64	80,42%

Plano Nº 0097A-0705	Referencia Catastral	Superficie (m²)	Superficie Afectada (m²)	Porcentaxe Afectada
	27023A14900314	1969,37	184,08	9,35%
	27023A14900316	252,94	252,94	100,00%
	27023A14900317	268,03	257,44	96,05%
	27023A14900318	1278,90	311,28	24,34%
	27023A14900321	7261,23	4348,80	59,89%
	27023A14900324	3897,91	2312,97	59,34%
	27023A14900325	300,08	300,08	100,00%
	27023A14900326	1415,59	227,18	16,05%
	27023A14900327	503,37	347,98	69,13%

Plano Nº 0097A-0706	Referencia Catastral	Superficie (m ²)	Superficie Afectada (m ²)	Porcentaje Afectada
	000100100PH14H	64,82	8,21	12,66%
	000100200PH14H	12,72	12,72	100,00%
	001100500PH14H	265,95	117,33	44,12%
	001100600PH14H	204,59	204,59	100,00%
	001100700PH14H	210,52	106,16	50,43%
	001101000PH14H	1527,39	1457,55	95,43%
	001200100PH14H	470,25	333,16	70,85%
	001200200PH14H	33,60	33,60	100,00%
	001200400PH14H	30,25	30,25	100,00%
	001200500PH14H	920,15	699,12	75,98%
	001500100PH14G	339,75	242,09	71,26%
	001500300PH14G	715,59	492,49	68,82%
	001500400PH14G	207,91	36,78	17,69%
	001600200PH14H	141,78	16,00	11,28%
	001700100PH14H	693,37	298,02	42,98%
	001700200PH14H	183,43	183,43	100,00%
	001700300PH14H	132,65	132,65	100,00%
	001700700PH14H	845,21	162,09	19,18%
	27023A12500073	47608,24	3198,11	6,72%
	27023A12600075	3312,41	119,59	3,61%
	27023A12600076	2504,65	866,82	34,61%
	27023A12600077	1779,06	747,84	42,04%
	27023A12600078	2006,92	880,02	43,85%
	27023A12600079	3039,97	1047,17	34,45%
	27023A12600080	4496,52	2105,61	46,83%
	27023A12600081	6516,60	456,95	7,01%
	27023A12600093	10563,50	273,72	2,59%
	27023A12600097	6751,03	396,08	5,87%
	27023A12600099	2123,15	717,93	33,81%
	27023A12600100	2122,79	706,45	33,28%
	27023A12600112	3202,66	466,92	14,58%
	27023A12600113	5741,99	414,77	7,22%
	27023A12600123	6262,27	495,08	7,91%
	27023A12600148	4880,96	428,60	8,78%
	27023A12600176	274,30	274,30	100,00%
	27023A12600177	215,40	215,40	100,00%
	27023A12600178	317,39	317,39	100,00%
	27023A12600179	139,49	139,49	100,00%
	27023A12600180	2771,18	2710,75	97,82%
	27023A12600181	2712,53	512,52	18,89%
	27023A12600182	317,53	317,53	100,00%
	27023A12600183	306,82	306,82	100,00%
	27023A12600184	1004,14	1004,14	100,00%
	27023A12600185	620,43	589,16	94,96%
	27023A12600187	1094,35	80,28	7,34%

Plano Nº 0097A-0706	Referencia Catastral	Superficie (m ²)	Superficie Afectada (m ²)	Porcentaxe Afectada
	27023A12600188	1267,80	664,90	52,45%
	27023A12600189	939,07	459,64	48,95%
	27023A12600190	1408,32	1115,98	79,24%
	27023A12600192	104,07	104,07	100,00%
	27023A12600193	675,62	565,82	83,75%
	27023A12600194	885,99	837,52	94,53%
	27023A12600671	272,34	258,35	94,86%
	27023A12600697	814,41	728,16	89,41%
	27023A12600698	522,43	522,43	100,00%
	27023A12600699	136,53	136,53	100,00%
	27023A12600708	115,07	115,07	100,00%
	27023A12700005	4441,88	455,93	10,26%
	27023A12700006	43838,65	225,68	0,51%
	27023A12700016	5315,55	375,82	7,07%
	27023A12700025	319648,33	668,47	0,21%
	27023A12700027	106346,48	3996,62	3,76%
	27023A12700043	6036,53	5147,20	85,27%
	27023A12700044	6035,96	811,54	13,45%
	27023A12800005	17628,50	6738,05	38,22%
	27023A12800017	16865,61	1077,33	6,39%
	27023A12800024	5070,76	5070,48	99,99%
	27023A12800025	4393,71	828,24	18,85%
	27023A12800026	12167,23	6299,94	51,78%
	27023A12800027	9632,90	898,98	9,33%
	27023A12800028	3986,87	3039,22	76,23%
	27023A12800032	33300,34	1066,67	3,20%
	27023A12800064	358,72	144,85	40,38%
	27023A12800069	103481,71	5399,11	5,22%
	27023A14900244	9297,51	8651,08	93,05%
	27023A14900268	15805,55	50,88	0,32%
	27023A14900271	29175,18	1322,19	4,53%
	27023A14900272	1339,25	1339,25	100,00%
	27023A14900275	7960,67	1002,87	12,60%
	27023A14900276	10397,32	7631,36	73,40%
	27023A14900277	46037,21	20728,74	45,03%
	27023A14900278	1926,49	916,55	47,58%
	27023A14900279	3309,57	2220,44	67,09%
	27023A14900283	2857,76	1552,36	54,32%
	27023A14900284	1112,72	1112,72	100,00%
	27023A14900285	1898,29	680,48	35,85%
	27023A14900286	1123,55	960,44	85,48%
	27023A14900303	9008,29	2878,05	31,95%
	27023A14900304	4724,97	3799,64	80,42%
	27023A15000005	8970,13	2497,47	27,84%
	27023A15000010	4691,40	3431,38	73,14%

Plano Nº 0097A-0706	Referencia Catastral	Superficie (m ²)	Superficie Afectada (m ²)	Porcentaxe Afectada
	27023A15000014	35952,79	33676,66	93,67%
	27023A15000036	2721,55	957,96	35,20%
	27023A15000038	16787,10	6273,81	37,37%
	27023A15000039	5265,85	135,59	2,57%
	27023A15000053	19634,42	6560,94	33,42%
	27023A15000067	5482,08	4615,90	84,20%
	27023A15000068	12336,22	4728,08	38,33%
	27023A15000078	3036,46	1731,38	57,02%
	27023A15000079	1552,00	1552,00	100,00%
	27023A15000083	270,90	270,90	100,00%
	27023A15000088	1680,46	675,75	40,21%
	27023A15000131	15009,06	1280,09	8,53%
	27023A15000133	11399,70	536,96	4,71%
	27023A15000139	23484,49	5217,08	22,21%
	27023A15000144	261,90	261,90	100,00%
	27023A15000151	5653,54	3497,73	61,87%
	27023A15100022	3663,14	1900,84	51,89%
	27023A15100023	1526,50	238,86	15,65%
	27023A15100025	11056,39	6057,72	54,79%
	27023A15100074	989,39	350,75	35,45%
	27023A15100075	2436,61	2425,04	99,52%
	27023A15100078	3794,17	2303,02	60,70%
	27023A15100079	4416,42	4105,84	92,97%
	27023A15100088	897,37	897,37	100,00%
	27023A15100089	4255,65	4081,83	95,92%
	27023A15100093	2068,83	1892,59	91,48%
	27023A15100094	24688,72	4935,39	19,99%
	27023A15100113	2047,22	22,25	1,09%
	27023A15100114	470,45	68,07	14,47%
	27023A15100115	8664,04	3847,09	44,40%
	27023A15100118	928,14	545,07	58,73%
	27023A15100119	796,47	796,47	100,00%
	27023A15100120	402,54	402,54	100,00%
	27023A15100122	2066,51	1653,88	80,03%
	27023A15100123	3097,72	467,18	15,08%
	27023A15100125	933,02	571,33	61,23%
	27023A15100126	2184,90	2007,91	91,90%
	27023A15100127	3688,52	914,05	24,78%
	27023A15100133	2011,50	643,41	31,99%
	27023A15100134	7830,03	2546,71	32,52%
	27023A15100207	1580,80	1455,32	92,06%
	27023A15100208	3316,03	912,11	27,51%
	27023A15100282	8714,86	2588,14	29,70%
	27023A15100285	720,04	530,86	73,73%
	27023A15200003	127796,60	1608,89	1,26%

Plano Nº 0097A-0706	Referencia Catastral	Superficie (m ²)	Superficie Afectada (m ²)	Porcentaxe Afectada
	27023A15200004	11298,42	1026,27	9,08%
	27023A15200007	2928,84	536,66	18,32%
	27023A15300027	14917,84	738,44	4,95%
	27023A15300071	74543,01	318,53	0,43%
	27023A15400006	470,57	291,62	61,97%
	27023A15400007	1309,30	1298,68	99,19%
	27023A15400009	1907,01	988,63	51,84%
	27023A15400069	2054,52	178,77	8,70%
	27023A15400070	1309,08	113,61	8,68%
	27023A15400071	2120,45	1975,34	93,16%
	27023A15400072	2582,90	2431,78	94,15%
	27023A15400073	4416,04	697,31	15,79%
	27023A15400074	1197,22	343,12	28,66%
	27023A15400082	4827,32	110,14	2,28%
	27023A15400084	10573,62	171,56	1,62%
	27023A15400089	4053,25	3076,55	75,90%
	27023A15400090	1708,57	1708,57	100,00%
	27023A15400091	446,61	121,03	27,10%
	27023A15400098	2288,64	905,23	39,55%
	27023A15500001	4872,75	4872,75	100,00%
	27023A15500003	1385,02	1025,22	74,02%
	27023A15500004	1890,82	1890,82	100,00%
	27023A15500005	4236,39	4004,28	94,52%
	27023A15500006	1607,72	1364,00	84,84%
	27023A15500007	415,98	222,29	53,44%
	27023A15500008	1274,47	875,66	68,71%
	27023A15500010	926,92	683,64	73,75%
	27023A15500011	245,15	104,79	42,75%
	27023A15500012	284,47	204,99	72,06%
	27023A15500014	337,83	246,26	72,90%
	27023A15500015	595,21	595,21	100,00%
	27023A15500016	841,21	841,21	100,00%
	27023A15500018	537,49	434,33	80,81%
	27023A15500020	1369,58	689,90	50,37%
	27023A15500021	4578,55	305,01	6,66%
	27023A15500022	4867,69	3927,89	80,69%
	27023A15500023	4690,28	3442,75	73,40%
	27023A15500027	6197,08	196,70	3,17%
	27023A15500033	1544,94	179,22	11,60%
	27023A15500039	19969,97	5831,90	29,20%
	27023A15500040	1267,36	412,26	32,53%
	27023A15500041	2775,99	2775,99	100,00%
	27023A15500042	312,78	243,31	77,79%
	27023A15500044	136,76	76,81	56,16%
	27023A15500047	22814,04	10260,42	44,97%

Plano Nº 0097A-0706	Referencia Catastral	Superficie (m ²)	Superficie Afectada (m ²)	Porcentaxe Afectada
	27023A15500050	139,73	139,73	100,00%
	27023A15500051	939,39	870,67	92,68%
	27023A15500052	609,62	387,08	63,50%
	27023A15500053	1445,86	1445,86	100,00%
	27023A15500054	99,19	99,19	100,00%
	27023A15500055	1762,46	1696,25	96,24%
	27023A15500056	91,42	91,42	100,00%
	27023A15500057	68,67	68,67	100,00%
	27023A15500058	231,52	231,52	100,00%
	27023A15500060	2243,71	1226,21	54,65%
	27023A15500067	1386,54	1386,54	100,00%
	27023A15500068	8944,28	2828,67	31,63%
	27023A15500069	1617,16	795,68	49,20%
	27023A15500070	256,16	47,00	18,35%
	27023A15500071	614,21	264,46	43,06%
	27023A15500072	7856,25	525,02	6,68%
	27023A15500074	3201,53	1210,90	37,82%
	27023A15500100	1110,87	152,61	13,74%
	27023A15500101	5711,72	547,83	9,59%
	27023A15500102	4068,52	1315,66	32,34%
	27023A15500103	2342,13	1820,98	77,75%
	27023A15500106	108,38	108,38	100,00%
	27023A15500107	68,93	68,93	100,00%
	27023A15500108	48,72	48,72	100,00%
	27023A15500109	2398,37	172,37	7,19%
	27023A15500110	1611,75	713,76	44,28%
	27023A15500112	10530,25	2286,25	21,71%
	27023A15500117	10335,13	7523,45	72,79%
	27023A15500118	4972,55	1191,86	23,97%
	27023A15500123	2133,05	43,22	2,03%
	27023A15500124	557,61	434,12	77,85%
	27023A15500125	686,24	378,65	55,18%
	27023A15500127	1117,93	1117,93	100,00%
	27023A15500128	73,30	73,30	100,00%
	27023A15500129	165,28	165,28	100,00%
	27023A15500130	3526,13	1868,42	52,99%
	27023A15500131	328,15	328,15	100,00%
	27023A15500169	823,53	823,53	100,00%
	27023A15500175	660,01	659,90	99,98%
	27023A15500176	159,34	150,88	94,69%
	27023A15500177	145,19	145,19	100,00%
	27023A15500179	6653,10	1457,71	21,91%
	27023A15500183	6094,59	696,15	11,42%
	27023A15500188	4875,61	954,55	19,58%
	27023A15500204	1463,48	731,96	50,02%

Plano Nº 0097A-0706	Referencia Catastral	Superficie (m²)	Superficie Afectada (m²)	Porcentaxe Afectada
	27023A15500210	182,33	182,33	100,00%
	27023A15500213	559,97	559,97	100,00%
	27023A15500214	137,63	137,63	100,00%
	27023A16700340	12130,06	1749,34	14,42%
	27023A16700341	11388,39	8158,13	71,64%
	27023A16700343	2132,09	1069,56	50,16%
	27023A16700344	4641,76	3478,54	74,94%
	27023A16700346	698,18	638,89	91,51%
	27023A16700348	1458,63	1428,02	97,90%
	27023A16700349	3892,47	80,51	2,07%
	27023A16900093	39165,04	15338,90	39,16%
	27023A16900167	1187,90	925,40	77,90%
	27023A16900179	1074,03	663,57	61,78%
	27023A16900180	1596,00	544,12	34,09%
	27023A16900184	3257,65	3257,65	100,00%
	27023A16900378	187,21	187,21	100,00%
	27023A17000046	9240,86	3440,32	37,23%

Plano Nº 0097A-0707	Referencia Catastral	Superficie (m ²)	Superficie Afectada (m ²)	Porcentaxe Afectada
	000100200PH14F	537,84	537,84	100,00%
	000100500PH14F	99,82	50,82	50,91%
	000100800PH14F	31,31	15,69	50,13%
	000101000PH14F	134,25	134,25	100,00%
	000200100PH14F	183,59	183,59	100,00%
	000200400PH14F	82,39	82,39	100,00%
	000200600PH14F	134,10	134,10	100,00%
	000200800PH14F	67,03	67,03	100,00%
	000500900PH14E	254,52	254,52	100,00%
	000501100PH14E	112,81	65,72	58,26%
	000501300PH14E	549,12	415,34	75,64%
	000501400PH14E	290,45	208,85	71,90%
	000501600PH14E	169,34	77,30	45,65%
	000501800PH14E	48,12	48,12	100,00%
	000501900PH14E	258,10	258,10	100,00%
	000502100PH14E	559,46	286,32	51,18%
	000502300PH14E	183,80	183,80	100,00%
	000502900PH14E	580,76	373,02	64,23%
	000503000PH14E	277,77	119,07	42,87%
	000503200PH14E	1330,72	877,56	65,95%
	000503300PH14E	160,94	83,37	51,80%
	000503700PH14E	387,48	387,16	99,92%
	000600100PH14F	464,76	464,76	100,00%
	000600400PH14F	225,38	67,38	29,90%
	000600600PH14F	605,92	471,52	77,82%
	000600700PH14F	281,29	281,29	100,00%
	000600800PH14F	69,40	69,40	100,00%
	000601100PH14F	68,46	68,46	100,00%
	000601200PH14F	138,27	52,29	37,81%
	000601300PH14F	337,80	337,80	100,00%
	002100100PH14H	84,76	84,76	100,00%
	002100300PH14H	332,99	332,66	99,90%
	002100400PH14H	482,07	482,07	100,00%
	002100600PH14H	898,86	391,88	43,60%
	002500100PH14G	720,89	626,01	86,84%
	002500200PH14G	104,44	3,69	3,53%
	002500300PH14G	321,93	225,39	70,01%
	27023A10900001	1895,01	1664,74	87,85%
	27023A10900002	832,74	347,39	41,72%
	27023A10900005	4158,40	608,65	14,64%
	27023A10900012	6456,22	2178,54	33,74%
	27023A10900013	775,36	775,36	100,00%
	27023A10900014	793,22	793,22	100,00%
	27023A10900015	930,43	699,43	75,17%
	27023A10900016	1141,82	1141,82	100,00%

Plano Nº 0097A-0707	Referencia Catastral	Superficie (m ²)	Superficie Afectada (m ²)	Porcentaxe Afectada
	27023A10900017	967,66	494,97	51,15%
	27023A10900019	6066,41	924,59	15,24%
	27023A10900020	13814,68	1765,49	12,78%
	27023A10900021	3794,01	3645,60	96,09%
	27023A10900022	19080,94	7103,72	37,23%
	27023A10900027	7333,21	2974,68	40,56%
	27023A10900053	8563,73	433,88	5,07%
	27023A12600001	2477,34	1071,35	43,25%
	27023A12600006	1428,31	105,76	7,40%
	27023A12600093	10563,50	273,72	2,59%
	27023A12600094	3348,84	2980,78	89,01%
	27023A12600096	3855,78	3513,05	91,11%
	27023A12600097	6751,03	396,08	5,87%
	27023A12600098	1000,58	1000,58	100,00%
	27023A12600099	2123,15	717,93	33,81%
	27023A12600100	2122,79	706,45	33,28%
	27023A12600101	2122,86	237,25	11,18%
	27023A12600105	1919,30	19,72	1,03%
	27023A12600106	3096,85	632,33	20,42%
	27023A12600668	1298,03	1298,03	100,00%
	27023A12600670	3378,58	3192,31	94,49%
	27023A12600674	1273,51	641,56	50,38%
	27023A12600675	1977,54	507,02	25,64%
	27023A12600676	3964,90	1924,48	48,54%
	27023A12600677	2457,60	508,83	20,70%
	27023A12600680	1691,37	432,04	25,54%
	27023A12600681	1880,97	294,48	15,66%
	27023A12600684	2158,41	536,45	24,85%
	27023A12600687	2524,84	1421,77	56,31%
	27023A12600695	2423,05	360,20	14,87%
	27023A12600706	1034,82	1034,82	100,00%
	27023A15300070	6572,46	478,44	7,28%
	27023A15300071	74543,01	318,53	0,43%
	27023A15600001	4050,16	218,94	5,41%
	27023A15600002	198,28	198,28	100,00%
	27023A15600003	314,40	314,40	100,00%
	27023A15600004	2094,97	2094,97	100,00%
	27023A15600005	9454,97	3566,88	37,72%
	27023A15600007	898,10	898,10	100,00%
	27023A15600008	2546,20	2197,28	86,30%
	27023A15600009	2884,36	309,10	10,72%
	27023A15600013	7857,65	2155,41	27,43%
	27023A15600034	32707,54	13626,80	41,66%
	27023A15600037	630,54	94,18	14,94%
	27023A15600068	5153,30	2416,89	46,90%

Plano Nº 0097A-0707	Referencia Catastral	Superficie (m ²)	Superficie Afectada (m ²)	Porcentaxe Afectada
	27023A15600069	987,12	872,08	88,35%
	27023A15600070	480,42	466,41	97,08%
	27023A15600071	1178,34	1178,34	100,00%
	27023A15600072	931,81	931,81	100,00%
	27023A15600098	3375,39	784,55	23,24%
	27023A15600103	20504,72	10868,77	53,01%
	27023A15600104	3891,99	3891,99	100,00%
	27023A15600105	12428,17	3613,77	29,08%
	27023A15600107	2781,93	2537,10	91,20%
	27023A15600108	957,11	955,38	99,82%
	27023A15600109	986,41	602,84	61,11%
	27023A15600110	4154,75	78,44	1,89%
	27023A15700003	1934,36	554,78	28,68%
	27023A15700004	1719,62	1719,62	100,00%
	27023A15700006	334,79	334,79	100,00%
	27023A15700007	474,04	474,04	100,00%
	27023A15700008	582,64	582,64	100,00%
	27023A15700009	1366,78	1366,78	100,00%
	27023A15700011	1520,71	1520,71	100,00%
	27023A15700012	3683,63	3046,63	82,71%
	27023A15700014	5609,24	4941,77	88,10%
	27023A15700017	634,54	634,54	100,00%
	27023A15700019	487,60	487,60	100,00%
	27023A15700020	762,44	762,44	100,00%
	27023A15700021	555,14	555,14	100,00%
	27023A15700022	455,56	450,50	98,89%
	27023A15700023	1987,53	969,08	48,76%
	27023A15700024	852,60	852,60	100,00%
	27023A15700025	2721,23	449,21	16,51%
	27023A15700027	4387,46	3261,42	74,33%
	27023A15700028	463,57	463,57	100,00%
	27023A15700029	1591,90	53,93	3,39%
	27023A15700030	2191,18	903,15	41,22%
	27023A15700031	1851,40	1838,13	99,28%
	27023A15700032	3361,97	2965,77	88,22%
	27023A15700033	7189,26	107,89	1,50%
	27023A15700035	6650,30	157,32	2,37%
	27023A15700050	47769,86	5122,45	10,72%
	27023A15700051	694,43	140,62	20,25%
	27023A15700052	537,13	159,34	29,67%
	27023A15700053	1276,17	433,61	33,98%
	27023A15700054	1835,56	1827,48	99,56%
	27023A15700055	249,23	244,18	97,97%
	27023A15700103	4055,89	2163,68	53,35%
	27023A15700104	2931,27	1341,27	45,76%

Plano Nº 0097A-0707	Referencia Catastral	Superficie (m ²)	Superficie Afectada (m ²)	Porcentaxe Afectada
	27023A15700105	6176,55	3490,41	56,51%
	27023A15700106	1436,96	1436,96	100,00%
	27023A15700158	14273,91	2073,33	14,53%
	27023A15700159	10059,82	5805,05	57,71%
	27023A15700161	8856,51	878,87	9,92%
	27023A15700189	13713,43	8900,86	64,91%
	27023A15700194	791,33	658,76	83,25%
	27023A15700195	631,91	631,91	100,00%
	27023A15700226	444,90	417,19	93,77%
	27023A15700227	784,03	733,08	93,50%
	27023A15700228	454,80	390,15	85,79%
	27023A15700236	2236,31	841,87	37,65%
	27023A15700245	559,82	307,41	54,91%
	27023A15700248	4425,27	340,77	7,70%
	27023A15700249	3522,64	3522,64	100,00%
	27023A15700250	799,62	12,98	1,62%
	27023A15700255	26,78	26,78	100,00%
	27023A15800001	628,42	628,42	100,00%
	27023A15800002	3435,55	1223,11	35,60%
	27023A15800003	2270,14	1905,97	83,96%
	27023A15800004	1953,32	1650,07	84,48%
	27023A15800005	1581,46	1513,14	95,68%
	27023A15800006	3418,78	3418,78	100,00%
	27023A15800007	3500,48	3410,39	97,43%
	27023A15800008	1966,96	37,13	1,89%
	27023A15800009	8597,75	6599,97	76,76%
	27023A15800011	2446,38	2203,25	90,06%
	27023A15800013	1938,10	1927,89	99,47%
	27023A15800015	650,65	530,26	81,50%
	27023A15800016	140,43	140,43	100,00%
	27023A15800017	2058,08	2058,08	100,00%
	27023A15800018	1809,90	1809,90	100,00%
	27023A15800019	1067,59	957,29	89,67%
	27023A15800020	772,70	141,22	18,28%
	27023A15800022	3518,67	1095,37	31,13%
	27023A15800024	4558,86	1789,46	39,25%
	27023A15800026	2982,61	2444,61	81,96%
	27023A15800027	2912,34	2827,16	97,08%
	27023A15800029	623,92	482,70	77,36%
	27023A15800030	1878,36	1878,36	100,00%
	27023A15800031	775,86	774,99	99,89%
	27023A15800032	221,46	221,46	100,00%
	27023A15800033	2582,16	2579,77	99,91%
	27023A15800034	1234,93	1234,93	100,00%
	27023A15800035	4585,53	1993,70	43,48%

Plano Nº 0097A-0707	Referencia Catastral	Superficie (m ²)	Superficie Afectada (m ²)	Porcentaxe Afectada
	27023A15800037	685,69	685,69	100,00%
	27023A15800038	2049,25	376,90	18,39%
	27023A15800043	1125,38	887,45	78,86%
	27023A15800078	960,04	399,87	41,65%
	27023A15800079	1106,43	1098,81	99,31%
	27023A15800080	730,95	730,95	100,00%
	27023A15800081	3679,06	1926,01	52,35%
	27023A15800083	1393,05	1393,05	100,00%
	27023A15800084	1857,06	1745,67	94,00%
	27023A15800085	2911,71	2799,09	96,13%
	27023A15800088	9283,94	5374,25	57,89%
	27023A15800089	52,95	37,48	70,78%
	27023A15800090	34,99	33,89	96,87%
	27023A15800091	27091,17	12388,04	45,73%
	27023A15800093	48,25	8,99	18,64%
	27023A15800094	92,09	92,09	100,00%
	27023A15800095	126,78	76,55	60,38%
	27023A15800097	335,15	207,69	61,97%
	27023A15800098	48,76	48,76	100,00%
	27023A15800100	96,80	96,80	100,00%
	27023A15800101	143,17	143,17	100,00%
	27023A15800102	144,61	144,61	100,00%
	27023A15800103	288,63	288,63	100,00%
	27023A15800106	2094,88	137,88	6,58%
	27023A15800107	3718,42	2833,88	76,21%
	27023A15800109	6110,05	2573,98	42,13%
	27023A15800139	9406,94	304,80	3,24%
	27023A15800142	2418,31	1440,94	59,58%
	27023A15800149	3034,40	2957,59	97,47%
	27023A15800150	3200,36	831,04	25,97%
	27023A15800155	9508,99	1801,48	18,95%
	27023A15800157	3793,33	2271,76	59,89%
	27023A15800182	17908,79	1554,16	8,68%
	27023A15800185	2338,68	844,34	36,10%
	27023A15800187	2443,42	24,58	1,01%
	27023A15800188	1333,13	875,94	65,70%
	27023A15800189	5651,60	3535,46	62,56%
	27023A15800190	176,03	176,03	100,00%
	27023A15800193	3670,83	280,51	7,64%
	27023A15800354	3921,20	2088,57	53,26%
	27023A15800355	1801,52	1076,24	59,74%
	27023A15800356	2029,80	1580,15	77,85%
	27023A15800359	2040,45	1999,80	98,01%
	27023A15800360	2703,37	1911,35	70,70%
	27023A15800362	2771,54	2315,24	83,54%

Plano Nº 0097A-0707	Referencia Catastral	Superficie (m ²)	Superficie Afectada (m ²)	Porcentaxe Afectada
	27023A15800365	3822,65	588,72	15,40%
	27023A15800369	2308,90	611,22	26,47%
	27023A15800416	2309,67	1250,65	54,15%
	27023A15800417	2460,71	923,83	37,54%
	27023A15800418	3845,79	173,90	4,52%
	27023A15800419	7425,98	2117,27	28,51%
	27023A15800431	4682,63	4124,19	88,07%
	27023A15800433	1623,74	1623,74	100,00%
	27023A15800437	218,85	218,85	100,00%
	27023A15800438	527,10	452,60	85,86%
	27023A15800439	937,93	937,93	100,00%
	27023A15800441	4319,46	1882,24	43,58%
	27023A15800442	2396,42	2189,37	91,36%
	27023A15800448	374,53	374,53	100,00%
	27023A15800449	13569,50	20,39	0,15%
	27023A15800461	14874,38	3375,75	22,70%
	27023A15800465	4037,17	2826,72	70,02%
	27023A15800469	6971,73	64,65	0,93%
	27023A15800473	4093,72	3570,71	87,22%
	27023A15800533	5396,91	113,08	2,10%
	27023A15800536	1399,95	304,24	21,73%
	27023A15800537	1446,44	533,97	36,92%
	27023A15800539	4121,53	3017,30	73,21%
	27023A15800540	406,94	406,64	99,93%
	27023A15800541	1769,99	1769,99	100,00%
	27023A15800546	1326,81	1326,81	100,00%
	27023A15800547	2692,29	1286,18	47,77%
	27023A15800550	1161,97	24,46	2,11%
	27023A15800551	1567,95	153,76	9,81%
	27023A15800901	44741,01	7237,41	16,18%
	27023A15800904	85568,75	3311,23	3,87%
	27023A15800960	59,84	59,84	100,00%
	27023A15800966	4038,45	850,88	21,07%
	27023A15800968	351,31	351,31	100,00%
	27023A15800969	394,81	331,02	83,84%
	27023A15800970	120,20	120,20	100,00%
	27023A16600001	11601,38	5148,93	44,38%
	27023A16600006	6214,90	5815,76	93,58%
	27023A16600022	22172,31	454,47	2,05%
	27023A16600026	34373,51	14787,50	43,02%
	27023A16600032	3677,03	697,32	18,96%
	27023A16600033	21143,54	8187,48	38,72%
	27023A16600040	3028,28	741,36	24,48%
	27023A16600042	5607,29	4765,81	84,99%
	27023A16600045	273,73	273,73	100,00%

Plano Nº 0097A-0707	Referencia Catastral	Superficie (m ²)	Superficie Afectada (m ²)	Porcentaxe Afectada
	27023A16600046	961,26	948,44	98,67%
	27023A16600048	951,31	951,31	100,00%
	27023A16600049	734,92	423,21	57,59%
	27023A16600050	509,86	210,25	41,24%
	27023A16600052	3116,30	437,25	14,03%
	27023A16600054	12623,36	3351,99	26,55%
	27023A16600056	1537,28	1537,28	100,00%
	27023A16600057	1678,31	1678,31	100,00%
	27023A16600079	1807,98	833,90	46,12%
	27023A16600084	8956,37	786,35	8,78%
	27023A16600088	674,44	674,44	100,00%
	27023A16600089	9059,29	5706,42	62,99%
	27023A16600090	296,42	44,17	14,90%
	27023A16600097	13807,58	5991,69	43,39%
	27023A16600098	71,11	71,11	100,00%
	27023A16600102	3845,29	2896,71	75,33%
	27023A16600103	131,46	131,46	100,00%
	27023A16600107	147,55	147,55	100,00%
	27023A16600108	325,56	325,56	100,00%
	27023A16600110	158,94	158,94	100,00%
	27023A16600111	120,45	120,45	100,00%
	27023A16600112	115,78	115,78	100,00%
	27023A16600114	190,81	190,81	100,00%
	27023A16600115	594,99	594,99	100,00%
	27023A16600378	126,26	126,26	100,00%
	27023A16600379	194,27	194,27	100,00%
	27023A16600381	217,82	217,56	99,88%
	27023A16600382	294,51	286,78	97,38%
	27023A16600383	439,21	439,21	100,00%
	27023A16600384	269,28	269,28	100,00%
	27023A16700103	13161,52	5033,08	38,24%
	27023A16700105	3459,82	2347,50	67,85%
	27023A16700111	10018,92	4825,67	48,17%
	27023A16700132	2203,54	231,66	10,51%
	27023A16700133	320,38	65,43	20,42%
	27023A16700144	484,74	484,74	100,00%
	27023A16700146	448,12	448,12	100,00%
	27023A16700149	1268,83	353,47	27,86%
	27023A16700151	6619,44	54,31	0,82%
	27023A16700152	219,92	48,05	21,85%
	27023A16700153	5208,32	565,48	10,86%
	27023A16700154	712,66	399,96	56,12%
	27023A16700349	3892,47	80,51	2,07%
	27023A16700408	3294,00	2297,82	69,76%
	27023A16700409	2168,08	2168,08	100,00%

Plano Nº 0097A-0707	Referencia Catastral	Superficie (m ²)	Superficie Afectada (m ²)	Porcentaxe Afectada
	27023A16700410	1535,45	1535,45	100,00%
	27023A16700411	9735,39	1170,47	12,02%
	27023A16700412	1365,84	973,81	71,30%
	27023A16700413	2281,75	2256,14	98,88%
	27023A16700414	592,69	592,69	100,00%
	27023A16700415	5512,41	5016,39	91,00%
	27023A16700416	1468,45	1468,45	100,00%
	27023A16700417	1244,50	1129,08	90,73%
	27023A16700418	1753,96	1753,96	100,00%
	27023A16700419	721,60	541,65	75,06%
	27023A16700422	583,73	284,33	48,71%
	27023A16700423	4343,38	1578,61	36,35%
	27023A16700424	2660,63	860,86	32,36%
	27023A16700425	3153,92	1100,71	34,90%
	27023A16700426	3054,55	234,08	7,66%
	27023A16700427	1655,66	1615,69	97,59%
	27023A16700431	4215,32	3295,39	78,18%
	27023A16700434	903,97	787,63	87,13%
	27023A16700435	2076,24	1151,52	55,46%
	27023A16700436	3201,91	1177,25	36,77%
	27023A16700546	33574,47	4136,79	12,32%
	27023A16700548	8059,02	4368,24	54,20%
	27023A16700557	707,61	685,74	96,91%
	27023A16700559	150,88	150,88	100,00%
	27023A16700561	508,14	508,14	100,00%
	27023A16700563	487,99	487,99	100,00%
	27023A16900165	2448,99	1715,73	70,06%
	27023A16900166	891,61	890,92	99,92%
	27023A16900167	1187,90	925,40	77,90%
	27023A16900179	1074,03	663,57	61,78%
	27023A16900180	1596,00	544,12	34,09%
	27023A16900184	3257,65	3257,65	100,00%
	27023A16900190	3107,58	3094,16	99,57%
	27023A16900191	2944,18	2944,17	100,00%
	27023A16900192	1255,79	1075,07	85,61%

Plano Nº 0097A-0708	Referencia Catastral	Superficie (m ²)	Superficie Afectada (m ²)	Porcentaxe Afectada
	000200400PH14D	17,55	17,55	100,00%
	000200900PH14D	44,97	44,61	99,19%
	000600100PH14D	122,17	12,23	10,01%
	000600600PH14D	278,55	278,55	100,00%
	000600700PH14D	122,70	122,70	100,00%
	000700300PH14D	895,92	517,87	57,80%
	000700400PH14D	387,12	83,28	21,51%
	000700700PH14D	459,43	247,77	53,93%
	000700800PH14D	158,24	158,24	100,00%
	000700900PH14D	18,36	18,36	100,00%
	000701200PH14D	16,45	16,45	100,00%
	000701300PH14D	648,24	508,51	78,44%
	000701400PH14D	145,66	145,66	100,00%
	000701500PH14D	174,50	174,50	100,00%
	000701600PH14D	424,48	424,48	100,00%
	000701700PH14D	1545,66	1315,95	85,14%
	000701800PH14D	108,35	63,58	58,68%
	000701900PH14D	178,60	17,86	10,00%
	000702100PH14D	163,91	163,91	100,00%
	001200100PH14D	18,49	18,49	100,00%
	001500200PH14C	34,16	34,16	100,00%
	001500800PH14C	153,72	44,47	28,93%
	002200100PH14F	13,02	13,02	100,00%
	002200300PH14F	89,86	89,86	100,00%
	002200500PH14F	10,83	10,83	100,00%
	002200700PH14F	507,72	507,72	100,00%
	002200800PH14F	182,46	182,46	100,00%
	002200900PH14F	423,89	423,89	100,00%
	002201300PH14F	104,76	104,76	100,00%
	002201600PH14F	912,40	794,08	87,03%
	002202100PH14F	292,80	178,86	61,08%
	27023A15900215	3887,32	130,67	3,36%
	27023A15900225	853,01	610,39	71,56%
	27023A15900226	828,28	502,28	60,64%
	27023A15900227	12710,97	1574,86	12,39%
	27023A15900235	2257,65	338,61	15,00%
	27023A15900335	2570,86	2558,66	99,53%
	27023A15900339	768,85	318,28	41,40%
	27023A15900346	1724,45	893,31	51,80%
	27023A15900347	888,74	888,74	100,00%
	27023A15900350	1517,68	206,78	13,62%
	27023A15900351	2524,64	1154,28	45,72%
	27023A15900357	22839,85	6612,76	28,95%
	27023A15900359	1786,39	18,36	1,03%
	27023A15900360	1464,77	449,40	30,68%

Plano Nº 0097A-0708	Referencia Catastral	Superficie (m ²)	Superficie Afectada (m ²)	Porcentaxe Afectada
	27023A15900361	1892,34	149,22	7,89%
	27023A15900362	1876,80	1396,71	74,42%
	27023A15900363	455,60	362,24	79,51%
	27023A15900364	6637,38	2818,04	42,46%
	27023A15900365	1609,20	745,60	46,33%
	27023A15900366	691,41	268,14	38,78%
	27023A15900372	4289,44	528,34	12,32%
	27023A15900388	987,06	987,06	100,00%
	27023A15900390	953,12	953,12	100,00%
	27023A15900392	3555,06	513,76	14,45%
	27023A15900396	153,08	118,37	77,33%
	27023A15900397	567,70	7,00	1,23%
	27023A15900405	540,05	22,64	4,19%
	27023A15900446	7114,91	2782,40	39,11%
	27023A15900448	1845,04	61,51	3,33%
	27023A15900453	5704,09	1296,75	22,73%
	27023A15900455	537,81	530,43	98,63%
	27023A15900456	614,26	614,26	100,00%
	27023A15900457	746,71	746,71	100,00%
	27023A15900458	417,23	417,23	100,00%
	27023A15900459	3820,88	3411,28	89,28%
	27023A15900482	3965,72	961,54	24,25%
	27023A15900484	4593,58	2844,15	61,92%
	27023A16000093	21851,93	9,39	0,04%
	27023A16000215	16165,03	756,18	4,68%
	27023A16100106	14114,50	696,12	4,93%
	27023A16100160	6154,50	619,60	10,07%
	27023A16100161	5902,39	779,10	13,20%
	27023A16100170	2823,08	2823,08	100,00%
	27023A16100173	2621,66	2110,00	80,48%
	27023A16100203	10961,74	600,55	5,48%
	27023A16100204	1059,28	972,83	91,84%
	27023A16100205	1770,95	1063,98	60,08%
	27023A16100206	3415,63	295,76	8,66%
	27023A16100209	432,63	279,66	64,64%
	27023A16200277	12737,33	1937,64	15,21%
	27023A16200289	6909,56	620,22	8,98%
	27023A16200304	2352,65	500,93	21,29%
	27023A16200305	7619,98	683,53	8,97%
	27023A16200309	938,63	32,81	3,50%
	27023A16200310	1622,77	5,51	0,34%
	27023A16200314	13045,48	2302,64	17,65%
	27023A16200323	805,94	602,76	74,79%
	27023A16200324	1474,59	1330,80	90,25%
	27023A16200325	594,33	594,31	100,00%

Plano Nº 0097A-0708	Referencia Catastral	Superficie (m ²)	Superficie Afectada (m ²)	Porcentaxe Afectada
	27023A16200330	4586,61	4185,76	91,26%
	27023A16200336	465,62	237,69	51,05%
	27023A16200337	5798,15	710,43	12,25%
	27023A16200339	1581,16	156,72	9,91%
	27023A16200340	2290,19	2290,19	100,00%
	27023A16200343	36428,25	18476,65	50,72%
	27023A16200345	1418,98	1418,98	100,00%
	27023A16200348	1911,09	1911,09	100,00%
	27023A16200351	4227,93	2860,28	67,65%
	27023A16200352	807,73	143,42	17,76%
	27023A16200358	2667,07	179,98	6,75%
	27023A16200359	2537,83	1415,03	55,76%
	27023A16200360	6235,86	3560,59	57,10%
	27023A16200361	1289,47	437,64	33,94%
	27023A16200362	1196,08	403,10	33,70%
	27023A16200367	163,73	63,80	38,97%
	27023A16200387	4284,46	297,00	6,93%
	27023A16200395	442,59	442,58	100,00%
	27023A16200398	3552,31	2367,66	66,65%
	27023A16200401	639,35	482,95	75,54%
	27023A16200402	1324,60	114,71	8,66%
	27023A16200668	721,85	435,99	60,40%
	27023A16200673	638,49	638,49	100,00%
	27023A16200675	113,62	111,45	98,09%
	27023A16200681	1158,77	157,98	13,63%
	27023A16200682	2401,18	915,36	38,12%
	27023A16200722	6174,98	270,33	4,38%
	27023A16200724	3300,87	1742,21	52,78%
	27023A16200729	294,56	31,31	10,63%
	27023A16200730	542,04	128,62	23,73%
	27023A16200737	756,21	577,68	76,39%
	27023A16300201	9557,86	6715,24	70,26%
	27023A16300202	1773,43	1056,91	59,60%
	27023A16300203	1540,68	729,02	47,32%
	27023A16300204	158,86	158,86	100,00%
	27023A16300205	280,97	156,01	55,52%
	27023A16300207	64,51	64,51	100,00%
	27023A16300208	2190,98	2190,98	100,00%
	27023A16300210	1809,49	430,46	23,79%
	27023A16300212	420,54	420,54	100,00%
	27023A16300213	817,77	817,77	100,00%
	27023A16300214	310,31	310,31	100,00%
	27023A16300215	406,33	200,96	49,46%
	27023A16300216	790,86	790,86	100,00%
	27023A16300217	670,11	381,46	56,93%

Plano Nº 0097A-0708	Referencia Catastral	Superficie (m ²)	Superficie Afectada (m ²)	Porcentaxe Afectada
	27023A16300263	22806,04	6979,54	30,60%
	27023A16300267	1952,66	1900,93	97,35%
	27023A16300269	10088,44	1493,19	14,80%
	27023A16300270	237,42	237,42	100,00%
	27023A16300279	2248,17	2133,95	94,92%
	27023A16300285	15556,22	107,00	0,69%
	27023A16300287	1496,99	83,93	5,61%
	27023A16300288	639,69	178,93	27,97%
	27023A16300289	482,23	33,67	6,98%
	27023A16300391	1799,12	127,64	7,09%
	27023A16300398	6392,82	2970,33	46,46%
	27023A16300399	785,05	784,16	99,89%
	27023A16300400	225,21	225,21	100,00%
	27023A16500026	1555,22	1118,99	71,95%
	27023A16500028	886,86	745,62	84,07%
	27023A16500033	1739,13	1739,13	100,00%
	27023A16500043	2210,07	1244,25	56,30%
	27023A16500044	631,38	631,38	100,00%
	27023A16500045	2591,74	2591,74	100,00%
	27023A16500047	827,28	827,28	100,00%
	27023A16500048	281,98	281,98	100,00%
	27023A16500049	1849,71	1823,54	98,59%
	27023A16500070	4461,49	2945,13	66,01%
	27023A16500073	1604,76	1316,94	82,06%
	27023A16500074	1045,85	1045,85	100,00%
	27023A16500078	450,03	450,03	100,00%
	27023A16500079	1309,91	1309,91	100,00%
	27023A16500080	1336,76	1336,76	100,00%
	27023A16500082	753,44	753,44	100,00%
	27023A16500083	563,71	563,71	100,00%
	27023A16500084	3271,49	2538,09	77,58%
	27023A16500085	1020,48	293,06	28,72%
	27023A16500205	12345,78	5104,54	41,35%
	27023A16500218	6452,62	3733,95	57,87%
	27023A16500220	207,36	86,26	41,60%
	27023A16500221	209,12	74,08	35,43%
	27023A16500222	870,44	113,14	13,00%
	27023A16500223	1475,53	1216,21	82,43%
	27023A16500224	2196,28	2196,28	100,00%
	27023A16500226	284,57	284,57	100,00%
	27023A16500227	766,78	727,58	94,89%
	27023A16500228	1519,73	249,43	16,41%
	27023A16500236	980,65	381,95	38,95%
	27023A16500237	684,14	452,63	66,16%
	27023A16500238	824,74	676,45	82,02%

Plano Nº 0097A-0708	Referencia Catastral	Superficie (m ²)	Superficie Afectada (m ²)	Porcentaxe Afectada
	27023A16500239	398,34	398,34	100,00%
	27023A16500240	1342,39	1342,39	100,00%
	27023A16500242	248,58	248,58	100,00%
	27023A16500243	3656,01	2213,12	60,53%
	27023A16500250	8395,32	131,61	1,57%
	27023A16500253	5132,45	3122,27	60,83%
	27023A16500254	479,11	13,95	2,91%
	27023A16500255	2308,15	1522,02	65,94%
	27023A16500257	4922,78	3172,16	64,44%
	27023A16500258	1309,68	927,32	70,80%
	27023A16500259	2662,28	1832,55	68,83%
	27023A16500260	3007,69	2478,80	82,42%
	27023A16500261	11062,53	9725,71	87,92%
	27023A16500262	6106,34	3385,04	55,43%
	27023A16500265	2634,86	2059,48	78,16%
	27023A16500266	4780,55	362,14	7,58%
	27023A16500269	6099,05	4340,43	71,17%
	27023A16500272	1680,36	319,99	19,04%
	27023A16500273	1990,38	870,42	43,73%
	27023A16500275	2665,50	2075,56	77,87%
	27023A16500277	1021,21	378,07	37,02%
	27023A16500278	6273,12	1785,82	28,47%
	27023A16500283	8423,12	3010,87	35,75%
	27023A16500284	3318,65	56,00	1,69%
	27023A16500285	4012,41	2440,64	60,83%
	27023A16500286	1757,63	1757,63	100,00%
	27023A16500287	1346,29	1346,29	100,00%
	27023A16500289	3106,48	2891,40	93,08%
	27023A16500291	740,65	535,87	72,35%
	27023A16500292	435,81	435,81	100,00%
	27023A16500293	522,87	522,87	100,00%
	27023A16500296	211,35	211,35	100,00%
	27023A16500297	2408,22	2373,66	98,57%
	27023A16500298	1479,74	1479,74	100,00%
	27023A16500299	368,58	368,58	100,00%
	27023A16500300	213,47	213,47	100,00%
	27023A16500301	354,57	354,57	100,00%
	27023A16500302	3924,99	397,35	10,12%
	27023A16500303	1361,02	373,33	27,43%
	27023A16500308	3193,37	855,61	26,79%
	27023A16500317	5317,50	3220,31	60,56%
	27023A16500320	997,73	970,60	97,28%
	27023A16500321	1168,04	282,33	24,17%
	27023A16500394	1515,86	823,89	54,35%
	27023A16500405	1268,01	176,12	13,89%

Plano Nº 0097A-0708	Referencia Catastral	Superficie (m ²)	Superficie Afectada (m ²)	Porcentaxe Afectada
	27023A16500406	523,00	522,71	99,94%
	27023A16500407	2271,52	1617,37	71,20%
	27023A16500408	602,31	602,31	100,00%
	27023A16500411	1050,81	950,93	90,49%
	27023A16500412	464,53	464,53	100,00%
	27023A16500413	865,93	231,03	26,68%
	27023A16500414	619,20	615,59	99,42%
	27023A16500416	11870,45	385,23	3,25%
	27023A16500418	3012,22	2259,36	75,01%
	27023A16500516	15282,94	85,23	0,56%
	27023A16500527	1208,44	543,37	44,96%
	27023A16500528	7815,25	6239,94	79,84%
	27023A16500531	995,69	868,08	87,18%
	27023A16500532	355,41	355,37	99,99%
	27023A16500533	1095,70	980,50	89,49%
	27023A16500534	1485,97	1473,41	99,15%
	27023A16500535	1412,87	591,73	41,88%
	27023A16500536	2756,94	1770,65	64,23%
	27023A16500537	1163,18	131,54	11,31%
	27023A16500586	2075,09	956,21	46,08%
	27023A16500587	6002,27	2868,79	47,80%
	27023A16500588	856,72	508,73	59,38%
	27023A16500590	4728,92	160,52	3,39%
	27023A16500591	2457,76	2457,76	100,00%
	27023A16500592	6274,92	4701,76	74,93%
	27023A16500605	2236,71	2091,15	93,49%
	27023A16500606	3437,15	1042,63	30,33%
	27023A16500608	2968,42	1906,22	64,22%
	27023A16500610	754,88	736,43	97,56%
	27023A16500611	351,87	351,87	100,00%
	27023A16500613	130,13	130,13	100,00%
	27023A16500614	674,55	674,55	100,00%
	27023A16500615	2289,42	2289,42	100,00%
	27023A16500617	6638,38	4683,69	70,55%
	27023A16500621	1186,04	324,21	27,34%
	27023A16500622	956,97	286,54	29,94%
	27023A16500623	3742,54	3742,54	100,00%
	27023A16500624	3746,32	2239,71	59,78%
	27023A16500628	1845,80	219,54	11,89%
	27023A16500768	1043,72	514,93	49,34%
	27023A16500779	2597,11	1390,28	53,53%
	27023A16500780	59,65	59,65	100,00%
	27023A16500783	8939,70	2382,67	26,65%
	27023A16500784	302,64	302,64	100,00%
	27023A16500785	54,59	54,59	100,00%

Referencia Catastral	Superficie (m²)	Superficie Afectada (m²)	Porcentaxe Afectada
27023A16500786	227,21	227,21	100,00%

Plano Nº 0097A-0805	Referencia Catastral	Superficie (m ²)	Superficie Afectada (m ²)	Porcentaxe Afectada
	001500700PH15B	40,02	40,02	100,00%
	001500900PH15B	360,62	259,63	72,00%
	001501200PH15B	73,10	73,10	100,00%
	001501300PH15B	14,85	14,85	100,00%
	001501900PH15B	522,32	405,12	77,56%
	001502200PH15B	192,82	83,72	43,42%
	001600200PH25A	18,72	18,72	100,00%
	001600800PH25A	469,93	337,44	71,81%
	001601100PH25A	89,23	7,42	8,31%
	001900800PH15B	337,61	148,71	44,05%
	27023A17600001	485,47	485,47	100,00%
	27023A17600002	517,10	464,82	89,89%
	27023A17600003	512,28	246,24	48,07%
	27023A17600012	7493,62	101,23	1,35%
	27023A17600264	61930,99	10364,23	16,74%
	27023A17600268	5635,67	805,43	14,29%
	27023A17600269	2167,57	2119,99	97,80%
	27023A17600270	168,96	168,96	100,00%
	27023A17600274	847,97	310,79	36,65%
	27023A17600277	3007,29	2882,70	95,86%
	27023A17600421	4378,27	1646,59	37,61%
	27023A17600424	1594,53	1261,78	79,13%
	27023A17600493	1481,00	100,79	6,81%
	27023A17600495	467,03	467,03	100,00%
	27023A17600507	384,52	68,65	17,85%
	27023A17700027	18772,64	2778,42	14,80%
	27023A17800001	4993,70	3249,92	65,08%
	27023A17800002	5799,68	53,61	0,92%
	27023A17800014	1517,30	1084,39	71,47%
	27023A17800017	6149,84	755,00	12,28%
	27023A17800018	4410,57	184,50	4,18%
	27023A17800028	3529,01	174,28	4,94%
	27023A17800030	152,68	151,86	99,46%
	27023A17800031	3725,72	884,49	23,74%
	27023A17800032	440,11	125,64	28,55%
	27023A17800033	1129,69	220,87	19,55%
	27023A17800036	3949,00	2595,72	65,73%
	27023A17800043	1700,85	1700,85	100,00%
	27023A17800046	344,10	344,10	100,00%
	27023A17800047	1310,13	1310,13	100,00%
	27023A17800049	18322,05	16094,03	87,84%
	27023A17800052	1280,45	1280,45	100,00%
	27023A17800053	24323,25	3710,73	15,26%
	27023A17800060	2950,61	884,73	29,98%
	27023A17800061	2884,54	2762,01	95,75%

Plano Nº 0097A-0805	Referencia Catastral	Superficie (m ²)	Superficie Afectada (m ²)	Porcentaxe Afectada
	27023A17800062	166,02	166,02	100,00%
	27023A17800063	282,42	282,42	100,00%
	27023A17800064	257,64	257,64	100,00%
	27023A17800069	2441,36	1016,55	41,64%
	27023A17800071	5590,20	3533,17	63,20%
	27023A17800075	2598,00	2473,01	95,19%
	27023A17800077	937,74	937,74	100,00%
	27023A17800078	1146,27	1146,27	100,00%
	27023A17800079	1437,48	477,21	33,20%
	27023A17800080	1197,98	306,59	25,59%
	27023A17800081	4623,35	59,36	1,28%
	27023A17800082	399,53	364,60	91,26%
	27023A17800087	13717,07	2566,74	18,71%
	27023A17800124	1554,66	28,83	1,85%
	27023A17800126	491,06	259,32	52,81%
	27023A17800127	9992,51	1368,92	13,70%
	27023A17800131	5125,12	1783,42	34,80%
	27023A17800133	5288,18	1810,15	34,23%
	27023A17800152	2282,05	2282,05	100,00%
	27023A17800259	244,90	244,90	100,00%
	27023A17800309	840,40	102,32	12,18%
	27023A17800310	788,54	380,12	48,21%
	27023A17800311	373,36	373,36	100,00%
	27023A17800312	934,10	273,77	29,31%
	27023A17800314	2700,62	718,06	26,59%
	27023A17800324	4612,10	4385,24	95,08%
	27023A17800325	2300,81	1356,43	58,95%
	27023A17800327	639,48	44,47	6,95%
	27023A17800328	1269,91	260,72	20,53%
	27023A17800331	11277,78	5741,54	50,91%
	27023A17800332	4139,93	3025,46	73,08%
	27023A17800333	593,05	155,74	26,26%
	27023A17800339	3205,72	2001,42	62,43%
	27023A17800340	3572,99	2064,52	57,78%
	27023A17800341	615,09	615,09	100,00%
	27023A17800342	652,69	652,69	100,00%
	27023A17800343	1732,35	1581,33	91,28%
	27023A17800344	2063,26	2063,26	100,00%
	27023A17800346	165,08	165,08	100,00%
	27023A17800352	763,71	626,10	81,98%
	27023A17800354	861,53	729,32	84,65%
	27023A17800358	904,59	80,66	8,92%
	27023A17800363	1406,07	40,67	2,89%
	27023A17800367	846,06	27,80	3,29%
	27023A17800398	716,52	536,32	74,85%

Plano Nº 0097A-0805	Referencia Catastral	Superficie (m ²)	Superficie Afectada (m ²)	Porcentaxe Afectada
	27023A17800435	369,27	369,27	100,00%
	27023A17800440	326,03	285,61	87,60%
	27023A17800463	204,18	204,18	100,00%
	27023A17800470	1045,62	22,90	2,19%
	27023A17800486	175,98	175,98	100,00%
	27023A17800517	748,01	748,01	100,00%
	27023A17800518	5881,95	2485,01	42,25%
	27023A17800523	1320,50	651,78	49,36%
	27023A17800527	316,37	316,37	100,00%
	27023A17800531	376,25	215,55	57,29%
	27023A17800536	627,18	627,18	100,00%
	27023A17800543	45,69	45,69	100,00%
	27023A17900001	9169,33	2156,63	23,52%
	27023A17900014	4195,13	1968,06	46,91%
	27023A17900035	1769,60	288,38	16,30%
	27023A17900038	2786,05	442,25	15,87%
	27023A17900040	1029,72	320,86	31,16%
	27023A17900041	8389,27	4879,25	58,16%
	27023A17900044	3014,68	1975,51	65,53%
	27023A17900068	3496,37	381,89	10,92%
	27023A17900069	1988,75	1349,31	67,85%
	27023A17900071	1444,01	1185,48	82,10%
	27023A17900072	444,61	310,64	69,87%
	27023A17900073	2491,53	2414,43	96,91%
	27023A17900074	2381,32	500,15	21,00%
	27023A17900075	12792,68	369,02	2,88%
	27023A17900088	15794,21	10911,71	69,09%
	27023A17900092	13482,58	9206,28	68,28%
	27023A17900093	3144,23	2110,59	67,13%
	27023A17900095	7776,09	3742,12	48,12%
	27023A17900098	643,40	643,40	100,00%
	27023A17900099	5317,42	103,97	1,96%
	27023A17900127	23070,35	31,71	0,14%
	27023A17900159	4876,31	63,36	1,30%
	27023A17900162	2995,03	1492,88	49,85%
	27023A17900163	8249,97	4961,46	60,14%
	27023A17900165	11036,45	4513,98	40,90%
	27023A17900166	10496,41	4149,76	39,54%
	27023A17900172	4710,91	50,29	1,07%
	27023A17900174	2546,15	822,76	32,31%
	27023A17900175	2496,01	1197,67	47,98%
	27023A17900176	381,93	381,93	100,00%
	27023A17900177	5850,47	5026,80	85,92%
	27023A17900180	1798,35	209,94	11,67%
	27023A17900181	1957,09	239,25	12,22%

Plano Nº 0097A-0805	Referencia Catastral	Superficie (m²)	Superficie Afectada (m²)	Porcentaxe Afectada
	27023A17900184	4043,70	909,56	22,49%
	27023A17900185	5968,10	414,36	6,94%
	27023A17900196	1601,87	124,18	7,75%
	27023A17900218	2408,67	556,58	23,11%
	27023A17900219	77,48	77,48	100,00%
	27023A17900220	3270,27	2170,91	66,38%
	27023A17900221	6634,22	6628,20	99,91%
	27023A17900222	3449,45	3418,15	99,09%
	27023A17900231	2457,64	68,93	2,80%
	27023A17900250	5802,30	3102,99	53,48%
	27023A17900251	622,94	65,06	10,44%
	27023A17900254	6370,77	2660,37	41,76%
	27023A17900255	5855,61	1595,03	27,24%
	27023A17900262	6413,23	4332,45	67,55%
	27023A18000001	901,71	677,08	75,09%
	27023A18000002	2204,95	1384,56	62,79%
	27023A18000035	1519,74	1289,34	84,84%
	27023A18000036	3864,42	1786,07	46,22%
	27023A18000037	7797,58	1802,68	23,12%
	27023A18000038	1509,43	1509,43	100,00%
	27023A18000053	123,87	123,87	100,00%

Plano Nº 0097A-0806	Referencia Catastral	Superficie (m ²)	Superficie Afectada (m ²)	Porcentaje Afectada
	000400200PH14H	109,30	31,16	28,51%
	000500300PH14H	496,38	303,02	61,05%
	000800100PH14H	271,43	108,14	39,84%
	000800300PH14H	917,48	751,49	81,91%
	000900100PH14H	104,97	104,97	100,00%
	000900200PH14H	93,61	93,61	100,00%
	000900300PH14H	135,06	135,06	100,00%
	000900400PH14H	774,68	685,71	88,52%
	000900500PH14H	1089,18	1089,18	100,00%
	000900600PH14H	1217,92	849,20	69,73%
	000900800PH14H	77,98	77,98	100,00%
	000901100PH14H	799,56	446,22	55,81%
	000901500PH14H	112,53	112,53	100,00%
	000901800PH14H	62,29	61,68	99,03%
	000901900PH14H	62,79	62,79	100,00%
	001000100PH14H	224,66	224,66	100,00%
	001000500PH14H	479,38	398,24	83,07%
	001000600PH14H	247,69	247,69	100,00%
	001000800PH14H	481,37	481,37	100,00%
	001400200PH14H	505,14	379,14	75,06%
	001400800PH14H	31,47	31,47	100,00%
	001401200PH14H	80,88	80,88	100,00%
	001401300PH14H	9,01	9,01	100,00%
	001401500PH14H	137,30	137,30	100,00%
	001401800PH14H	195,11	193,59	99,22%
	001402000PH14H	285,01	285,01	100,00%
	001402400PH14H	29,41	29,41	100,00%
	001402500PH14H	78,84	78,84	100,00%
	001402700PH14H	189,00	189,00	100,00%
	001600300PH25A	33,57	33,57	100,00%
	001600400PH25A	110,74	110,74	100,00%
	001600800PH25A	469,93	337,44	71,81%
	001601000PH25A	533,03	302,04	56,67%
	001800500PH14H	741,47	161,81	21,82%
	001900100PH14H	738,98	429,00	58,05%
	002100100PH25A	163,48	163,48	100,00%
	002100200PH25A	745,60	575,27	77,16%
	002100400PH25A	1007,03	873,68	86,76%
	002100500PH25A	227,11	227,11	100,00%
	002100600PH25A	262,60	129,82	49,44%
	002400200PH15B	203,41	203,41	100,00%
	002400300PH15B	114,49	8,76	7,65%
	002400500PH15B	19,23	19,23	100,00%
	002401300PH15B	1221,48	840,90	68,84%
	002500200PH15B	24,92	24,92	100,00%

Plano Nº 0097A-0806	Referencia Catastral	Superficie (m ²)	Superficie Afectada (m ²)	Porcentaxe Afectada
	002500400PH15B	804,88	357,68	44,44%
	27023A16800004	3429,32	3356,09	97,86%
	27023A16800010	2498,72	970,57	38,84%
	27023A16800028	2111,18	23,77	1,13%
	27023A16800029	640,78	142,52	22,24%
	27023A16800031	1453,35	967,73	66,59%
	27023A16800033	263,44	263,44	100,00%
	27023A16800036	1204,76	21,20	1,76%
	27023A16800045	8926,84	6765,92	75,79%
	27023A16800046	11876,53	1883,60	15,86%
	27023A16800051	755,08	754,84	99,97%
	27023A16800052	415,98	415,98	100,00%
	27023A16800053	251,27	251,27	100,00%
	27023A16800054	369,02	369,02	100,00%
	27023A16800055	4332,01	3266,70	75,41%
	27023A16800056	2914,63	759,49	26,06%
	27023A16800057	5181,36	2749,88	53,07%
	27023A16800058	191,76	191,76	100,00%
	27023A16800059	50088,15	6632,86	13,24%
	27023A16800060	49390,94	4843,83	9,81%
	27023A16800061	21692,73	9371,46	43,20%
	27023A16800062	3518,14	3192,75	90,75%
	27023A16800064	1399,69	1219,74	87,14%
	27023A16800065	515,24	278,14	53,98%
	27023A16800066	183,15	183,15	100,00%
	27023A16800067	231,90	228,23	98,42%
	27023A16800068	8872,05	5394,13	60,80%
	27023A16800069	814,12	9,89	1,21%
	27023A16800070	407,33	75,01	18,41%
	27023A16800071	3377,56	1855,27	54,93%
	27023A16800072	1053,04	586,88	55,73%
	27023A16800073	2521,71	1430,88	56,74%
	27023A16800074	795,43	795,43	100,00%
	27023A16800294	5048,26	198,38	3,93%
	27023A16800295	70,51	70,51	100,00%
	27023A16800299	86,03	86,03	100,00%
	27023A16800300	440,09	440,09	100,00%
	27023A16900001	3672,41	3478,70	94,73%
	27023A16900002	4442,54	1623,95	36,55%
	27023A16900003	766,66	49,09	6,40%
	27023A16900012	12002,12	642,06	5,35%
	27023A16900013	1715,80	1581,86	92,19%
	27023A16900081	8042,74	419,92	5,22%
	27023A16900089	1888,78	248,85	13,18%
	27023A16900090	5151,84	3325,34	64,55%

Plano Nº 0097A-0806	Referencia Catastral	Superficie (m ²)	Superficie Afectada (m ²)	Porcentaxe Afectada
	27023A16900091	249,89	211,05	84,46%
	27023A16900092	969,15	16,28	1,68%
	27023A16900093	39165,04	15338,90	39,16%
	27023A16900096	755,78	167,34	22,14%
	27023A16900097	749,50	579,97	77,38%
	27023A16900098	669,78	669,78	100,00%
	27023A16900101	11257,62	4135,65	36,74%
	27023A16900103	584,26	584,26	100,00%
	27023A16900104	3511,48	675,65	19,24%
	27023A16900105	3043,44	30,19	0,99%
	27023A16900184	3257,65	3257,65	100,00%
	27023A17100001	1863,37	752,67	40,39%
	27023A17100002	12549,08	2056,54	16,39%
	27023A17100037	12864,44	4268,21	33,18%
	27023A17100038	2127,85	1944,80	91,40%
	27023A17100127	4108,57	1481,80	36,07%
	27023A17100128	4546,85	4451,88	97,91%
	27023A17100129	1205,32	684,62	56,80%
	27023A17100130	14943,70	1273,16	8,52%
	27023A17100149	1061,75	123,02	11,59%
	27023A17100153	3308,42	520,76	15,74%
	27023A17100154	792,24	429,36	54,20%
	27023A17100155	9480,60	5435,92	57,34%
	27023A17100157	1179,45	1179,45	100,00%
	27023A17100158	1195,07	1071,28	89,64%
	27023A17100159	5075,36	1661,13	32,73%
	27023A17100160	6964,79	2292,47	32,92%
	27023A17100163	5871,45	3164,62	53,90%
	27023A17100164	3551,34	1803,94	50,80%
	27023A17100165	10060,59	3213,31	31,94%
	27023A17100166	4659,98	2311,69	49,61%
	27023A17100167	1357,44	610,20	44,95%
	27023A17100230	5802,06	847,61	14,61%
	27023A17100242	2136,95	316,47	14,81%
	27023A17100251	1431,93	1199,35	83,76%
	27023A17100252	4645,36	868,90	18,70%
	27023A17100258	695,04	283,07	40,73%
	27023A17100259	255,56	138,21	54,08%
	27023A17100260	363,43	363,43	100,00%
	27023A17100261	589,65	260,61	44,20%
	27023A17100263	1027,61	920,75	89,60%
	27023A17100266	6919,98	6720,37	97,12%
	27023A17100267	4149,44	590,28	14,23%
	27023A17100268	328,29	230,96	70,35%
	27023A17100269	3743,67	3742,48	99,97%

Plano Nº 0097A-0806	Referencia Catastral	Superficie (m ²)	Superficie Afectada (m ²)	Porcentaxe Afectada
	27023A17100271	2208,78	1254,43	56,79%
	27023A17100272	1484,06	1049,98	70,75%
	27023A17100273	462,53	231,64	50,08%
	27023A17100274	5704,44	5153,82	90,35%
	27023A17100275	9708,38	5780,43	59,54%
	27023A17100276	4367,74	1625,51	37,22%
	27023A17100277	6305,71	4044,39	64,14%
	27023A17100279	883,34	883,34	100,00%
	27023A17100282	4975,60	3746,67	75,30%
	27023A17100286	612,72	560,46	91,47%
	27023A17100287	2873,08	83,82	2,92%
	27023A17100295	442,06	442,06	100,00%
	27023A17100296	291,03	291,03	100,00%
	27023A17100297	140,03	140,03	100,00%
	27023A17100298	259,87	259,87	100,00%
	27023A17100299	796,90	796,90	100,00%
	27023A17100300	566,82	566,82	100,00%
	27023A17100301	202,09	202,09	100,00%
	27023A17100302	1134,87	1079,61	95,13%
	27023A17100303	131,82	131,82	100,00%
	27023A17100305	288,48	288,48	100,00%
	27023A17100306	14777,90	4607,60	31,18%
	27023A17100307	441,90	385,58	87,25%
	27023A17100311	735,36	403,91	54,93%
	27023A17100312	998,98	590,77	59,14%
	27023A17100313	1090,01	996,52	91,42%
	27023A17100314	17135,80	7566,26	44,15%
	27023A17100315	2981,31	167,35	5,61%
	27023A17100323	119,93	119,93	100,00%
	27023A17100324	197,75	127,75	64,60%
	27023A17100326	1163,32	88,89	7,64%
	27023A17100329	5766,37	283,98	4,92%
	27023A17100353	450,18	450,18	100,00%
	27023A17100354	454,29	454,29	100,00%
	27023A17100355	817,69	817,69	100,00%
	27023A17100356	369,75	369,75	100,00%
	27023A17100357	1268,96	1268,96	100,00%
	27023A17100358	2082,38	1696,50	81,47%
	27023A17100359	4092,02	2873,90	70,23%
	27023A17100360	1821,37	1821,37	100,00%
	27023A17100361	667,47	667,47	100,00%
	27023A17100363	6509,05	5061,98	77,77%
	27023A17100364	2476,90	2407,76	97,21%
	27023A17100365	975,98	975,98	100,00%
	27023A17100366	1084,06	1084,06	100,00%

Plano Nº 0097A-0806	Referencia Catastral	Superficie (m ²)	Superficie Afectada (m ²)	Porcentaxe Afectada
	27023A17100367	1748,03	1163,95	66,59%
	27023A17100368	7034,39	5514,68	78,40%
	27023A17100369	184,48	156,70	84,94%
	27023A17100370	345,41	345,41	100,00%
	27023A17100371	2154,36	670,55	31,13%
	27023A17100372	465,69	465,69	100,00%
	27023A17100373	15100,17	1600,02	10,60%
	27023A17100374	1695,46	93,59	5,52%
	27023A17100376	1051,34	46,76	4,45%
	27023A17100398	908,01	126,79	13,96%
	27023A17100400	3063,36	344,66	11,25%
	27023A17100402	2224,24	495,83	22,29%
	27023A17100419	2780,35	2780,35	100,00%
	27023A17100420	1651,88	1072,66	64,94%
	27023A17100421	5757,14	1497,90	26,02%
	27023A17100439	15969,02	3233,82	20,25%
	27023A17100452	5480,11	45,74	0,83%
	27023A17100455	5702,37	1265,13	22,19%
	27023A17100458	1571,30	90,54	5,76%
	27023A17100459	5267,51	4661,27	88,49%
	27023A17100464	3837,28	3645,55	95,00%
	27023A17100465	675,04	534,48	79,18%
	27023A17100467	2138,01	983,08	45,98%
	27023A17100468	4126,12	253,44	6,14%
	27023A17100469	3537,81	382,71	10,82%
	27023A17100473	2799,53	1097,02	39,19%
	27023A17100481	2771,85	1614,25	58,24%
	27023A17100489	2195,13	1916,48	87,31%
	27023A17100491	227,26	227,26	100,00%
	27023A17100493	25,64	25,64	100,00%
	27023A17100494	434,83	434,83	100,00%
	27023A17100495	1973,39	1973,39	100,00%
	27023A17100496	1502,25	1502,25	100,00%
	27023A17100503	6460,83	3035,13	46,98%
	27023A17100504	2167,06	2163,90	99,85%
	27023A17100506	718,51	718,51	100,00%
	27023A17100507	571,45	485,05	84,88%
	27023A17100508	628,31	293,23	46,67%
	27023A17100509	478,78	478,78	100,00%
	27023A17100510	2593,79	1711,61	65,99%
	27023A17100511	2808,88	914,38	32,55%
	27023A17100512	17136,53	4005,74	23,38%
	27023A17100513	1846,73	1845,50	99,93%
	27023A17100514	3900,50	826,13	21,18%
	27023A17100517	5139,70	3548,04	69,03%

Plano Nº 0097A-0806	Referencia Catastral	Superficie (m ²)	Superficie Afectada (m ²)	Porcentaxe Afectada
	27023A17100518	786,97	786,97	100,00%
	27023A17100519	466,81	374,33	80,19%
	27023A17100520	6952,12	332,87	4,79%
	27023A17100545	3068,67	3068,67	100,00%
	27023A17100548	1472,37	407,74	27,69%
	27023A17100550	2706,30	596,29	22,03%
	27023A17100554	170,26	144,90	85,11%
	27023A17100556	379,72	132,05	34,78%
	27023A17100558	72,33	72,33	100,00%
	27023A17100562	4403,27	1250,48	28,40%
	27023A17100566	127,11	127,11	100,00%
	27023A17100573	427,30	340,47	79,68%
	27023A17100575	485,91	65,64	13,51%
	27023A17100576	634,78	588,89	92,77%
	27023A17100590	835,46	835,46	100,00%
	27023A17100591	1076,84	754,46	70,06%
	27023A17100593	1110,29	59,96	5,40%
	27023A17100601	421,08	421,08	100,00%
	27023A17100602	285,40	285,40	100,00%
	27023A17100604	769,67	769,67	100,00%
	27023A17100605	42,70	42,70	100,00%
	27023A17100606	18,76	18,76	100,00%
	27023A17100607	54,14	54,14	100,00%
	27023A17100608	60,70	60,70	100,00%
	27023A17200001	6903,30	2189,76	31,72%
	27023A17200002	3256,22	3173,61	97,46%
	27023A17200094	15233,47	1056,79	6,94%
	27023A17200101	13295,53	3861,18	29,04%
	27023A17200104	1470,78	1003,03	68,20%
	27023A17200105	3801,10	2260,75	59,48%
	27023A17200107	142,75	142,75	100,00%
	27023A17200108	2484,19	2472,08	99,51%
	27023A17200109	1336,02	1336,02	100,00%
	27023A17200110	89,61	89,61	100,00%
	27023A17200112	1216,62	1216,62	100,00%
	27023A17200130	648,96	648,96	100,00%
	27023A17200132	200,35	200,35	100,00%
	27023A17200178	3439,86	556,09	16,17%
	27023A17200227	7936,07	174,37	2,20%
	27023A17200229	1860,82	1612,14	86,64%
	27023A17200230	1122,52	818,13	72,88%
	27023A17200235	812,01	532,55	65,58%
	27023A17200253	2219,09	2219,09	100,00%
	27023A17200256	285,84	285,84	100,00%
	27023A17200257	38448,27	1928,31	5,02%

Plano Nº 0097A-0806	Referencia Catastral	Superficie (m ²)	Superficie Afectada (m ²)	Porcentaxe Afectada
	27023A17200258	16286,15	762,24	4,68%
	27023A17300001	888,94	888,94	100,00%
	27023A17300002	38584,59	16245,16	42,10%
	27023A17300038	1850,32	690,28	37,31%
	27023A17300040	5013,30	430,08	8,58%
	27023A17300053	5696,33	1759,81	30,89%
	27023A17300058	97,81	97,81	100,00%
	27023A17300059	1291,21	1291,21	100,00%
	27023A17300061	994,25	934,10	93,95%
	27023A17300062	1668,55	1668,55	100,00%
	27023A17300063	1881,84	943,74	50,15%
	27023A17300066	5908,03	507,30	8,59%
	27023A17300088	1733,25	1452,67	83,81%
	27023A17300089	988,83	19,08	1,93%
	27023A17300090	1306,55	286,18	21,90%
	27023A17300093	5379,23	306,07	5,69%
	27023A17300108	1740,82	1258,83	72,31%
	27023A17300109	25185,17	4504,77	17,89%
	27023A17300111	978,01	978,01	100,00%
	27023A17300114	21330,93	8725,42	40,90%
	27023A17300115	3265,54	1373,22	42,05%
	27023A17300120	1177,31	595,04	50,54%
	27023A17300121	141,35	141,35	100,00%
	27023A17300122	2187,99	2185,57	99,89%
	27023A17300123	14640,42	7334,09	50,09%
	27023A17300128	2670,58	804,25	30,12%
	27023A17300130	1958,02	145,19	7,41%
	27023A17300131	5946,28	582,56	9,80%
	27023A17300161	2974,99	491,79	16,53%
	27023A17300165	7040,19	734,62	10,43%
	27023A17300166	2115,98	771,10	36,44%
	27023A17300185	4813,06	469,73	9,76%
	27023A17300269	669,92	669,07	99,87%
	27023A17300270	2812,78	706,71	25,12%
	27023A17300293	2058,70	1553,22	75,45%
	27023A17300296	1900,21	190,92	10,05%
	27023A17300297	3436,92	45,14	1,31%
	27023A17300300	5504,55	1481,32	26,91%
	27023A17300310	156,85	38,42	24,50%
	27023A17300311	159,97	157,41	98,40%
	27023A17300312	1183,12	192,58	16,28%
	27023A17300314	225,56	77,69	34,44%
	27023A17300315	285,84	88,34	30,91%
	27023A17300317	269,04	134,15	49,86%
	27023A17300318	356,22	155,28	43,59%

Plano Nº 0097A-0806	Referencia Catastral	Superficie (m ²)	Superficie Afectada (m ²)	Porcentaxe Afectada
	27023A17300321	1595,17	148,06	9,28%
	27023A17300322	1887,18	209,01	11,08%
	27023A17300323	490,08	490,08	100,00%
	27023A17300324	1002,98	375,02	37,39%
	27023A17300326	917,08	401,28	43,76%
	27023A17300330	789,92	230,04	29,12%
	27023A17300332	612,80	612,80	100,00%
	27023A17300333	1976,77	475,85	24,07%
	27023A17300337	11730,43	1184,09	10,09%
	27023A17300338	3096,04	1400,25	45,23%
	27023A17300340	2430,60	554,42	22,81%
	27023A17300341	452,64	430,70	95,15%
	27023A17300377	7740,39	1375,29	17,77%
	27023A17300379	512,98	418,85	81,65%
	27023A17300380	508,80	388,84	76,42%
	27023A17300381	1154,16	1154,16	100,00%
	27023A17300383	1936,79	1494,70	77,17%
	27023A17300385	833,67	757,62	90,88%
	27023A17300390	1959,68	86,18	4,40%
	27023A17300391	560,54	212,18	37,85%
	27023A17300392	2431,79	1542,72	63,44%
	27023A17300393	451,98	57,49	12,72%
	27023A17300394	1256,38	175,55	13,97%
	27023A17300395	1053,70	180,67	17,15%
	27023A17300396	811,08	150,77	18,59%
	27023A17300397	413,23	210,12	50,85%
	27023A17300398	237,76	83,92	35,30%
	27023A17300399	275,10	22,66	8,24%
	27023A17300403	18904,13	12875,12	68,11%
	27023A17300406	570,45	570,45	100,00%
	27023A17300407	422,86	413,71	97,84%
	27023A17300410	6706,11	1501,43	22,39%
	27023A17300448	1939,36	937,88	48,36%
	27023A17300564	3267,79	720,93	22,06%
	27023A17300565	2316,18	1979,82	85,48%
	27023A17300566	2702,32	201,60	7,46%
	27023A17300569	1152,07	920,50	79,90%
	27023A17300570	955,01	955,01	100,00%
	27023A17300571	2106,28	1818,67	86,35%
	27023A17300572	1756,08	673,88	38,37%
	27023A17300574	6679,17	3227,33	48,32%
	27023A17300575	6267,20	3143,36	50,16%
	27023A17300578	4000,76	720,89	18,02%
	27023A17300580	3941,82	3899,54	98,93%
	27023A17300581	6076,93	582,96	9,59%

Plano Nº 0097A-0806	Referencia Catastral	Superficie (m ²)	Superficie Afectada (m ²)	Porcentaxe Afectada
	27023A17300586	8558,01	995,52	11,63%
	27023A17300616	3617,23	2790,56	77,15%
	27023A17300617	3473,24	1884,45	54,26%
	27023A17300618	2792,12	600,82	21,52%
	27023A17300619	21997,67	3597,33	16,35%
	27023A17300622	3677,99	609,40	16,57%
	27023A17300623	1735,41	84,18	4,85%
	27023A17300632	1986,73	1658,90	83,50%
	27023A17300634	3148,20	3148,20	100,00%
	27023A17300635	3735,23	310,11	8,30%
	27023A17300638	7142,47	1825,79	25,56%
	27023A17300661	12578,95	1475,40	11,73%
	27023A17300668	2616,29	1290,81	49,34%
	27023A17300669	1307,98	1264,85	96,70%
	27023A17300670	432,50	432,50	100,00%
	27023A17300671	166,89	135,58	81,24%
	27023A17300672	295,85	295,85	100,00%
	27023A17300673	160,86	160,86	100,00%
	27023A17300674	2030,43	1577,55	77,70%
	27023A17300682	4941,00	991,92	20,08%
	27023A17300684	1645,70	317,91	19,32%
	27023A17300686	570,64	316,04	55,38%
	27023A17300687	728,73	306,67	42,08%
	27023A17300688	5881,68	3745,32	63,68%
	27023A17300689	3049,69	2858,67	93,74%
	27023A17300691	3864,06	3864,06	100,00%
	27023A17300692	4519,73	2437,08	53,92%
	27023A17300694	14670,74	915,37	6,24%
	27023A17300722	514,05	514,05	100,00%
	27023A17300727	544,59	544,59	100,00%
	27023A17300728	108,76	108,76	100,00%
	27023A17300729	1438,57	1434,69	99,73%
	27023A17300736	139,50	139,50	100,00%
	27023A17300737	49,43	49,43	100,00%
	27023A17300738	473,43	473,43	100,00%
	27023A17500020	11840,87	3736,98	31,56%
	27023A17500039	3540,73	36,76	1,04%
	27023A17500042	5933,53	1752,88	29,54%
	27023A17500043	2234,69	2234,69	100,00%
	27023A17500048	7298,08	6939,53	95,09%
	27023A17500051	2906,90	8,06	0,28%
	27023A17500053	2146,48	378,03	17,61%
	27023A17500063	355,00	239,84	67,56%
	27023A17500066	6692,03	1014,83	15,16%
	27023A17500067	2571,51	2411,88	93,79%

Plano Nº 0097A-0806	Referencia Catastral	Superficie (m ²)	Superficie Afectada (m ²)	Porcentaxe Afectada
	27023A17500068	1833,67	1582,11	86,28%
	27023A17500069	57,22	57,22	100,00%
	27023A17500070	31674,10	4529,88	14,30%
	27023A17500078	7313,84	886,27	12,12%
	27023A17500080	5054,37	580,01	11,48%
	27023A17500093	1141,61	180,74	15,83%
	27023A17500094	528,14	391,41	74,11%
	27023A17500096	2333,81	2333,81	100,00%
	27023A17500097	988,14	988,14	100,00%
	27023A17500098	726,87	726,87	100,00%
	27023A17500099	6044,61	5173,29	85,59%
	27023A17500103	4451,83	1656,41	37,21%
	27023A17600086	5180,23	2201,38	42,50%
	27023A17600087	1007,39	371,38	36,87%
	27023A17600091	1450,24	34,39	2,37%
	27023A17600092	1713,38	562,17	32,81%
	27023A17600213	347,02	152,40	43,92%
	27023A17600214	3170,28	671,00	21,17%
	27023A17600215	682,47	219,13	32,11%
	27023A17600218	6254,10	1535,90	24,56%
	27023A17600219	1749,93	306,84	17,53%
	27023A17600220	5655,76	5513,73	97,49%
	27023A17600221	386,06	386,06	100,00%
	27023A17600223	4159,69	1305,88	31,39%
	27023A17600224	975,25	803,17	82,36%
	27023A17600225	276,46	276,46	100,00%
	27023A17600226	902,80	752,77	83,38%
	27023A17600227	1107,12	942,04	85,09%
	27023A17600252	724,60	518,18	71,51%
	27023A17600253	4102,21	4052,07	98,78%
	27023A17600254	324,84	266,14	81,93%
	27023A17600255	1579,07	589,64	37,34%
	27023A17600257	377,78	204,61	54,16%
	27023A17600264	61930,99	10364,23	16,74%
	27023A17600268	5635,67	805,43	14,29%
	27023A17600269	2167,57	2119,99	97,80%
	27023A17600270	168,96	168,96	100,00%
	27023A17600273	1224,85	229,11	18,70%
	27023A17600274	847,97	310,79	36,65%
	27023A17600275	279,81	125,00	44,67%
	27023A17600277	3007,29	2882,70	95,86%
	27023A17600411	232,00	229,92	99,10%
	27023A17600412	5627,26	134,02	2,38%
	27023A17600413	9168,92	502,96	5,49%
	27023A17600432	1684,28	35,16	2,09%

Plano Nº 0097A-0806	Referencia Catastral	Superficie (m ²)	Superficie Afectada (m ²)	Porcentaxe Afectada
	27023A17600435	4399,07	210,16	4,78%
	27023A17600436	4064,55	2927,65	72,03%
	27023A17600437	582,75	433,41	74,37%
	27023A17600438	1376,32	1276,09	92,72%
	27023A17600441	9418,52	3296,91	35,00%
	27023A17600455	21965,83	197,33	0,90%
	27023A17600460	5208,07	529,64	10,17%
	27023A17600464	979,71	858,58	87,64%
	27023A17600465	1199,23	1187,69	99,04%
	27023A17600466	1138,90	1138,90	100,00%
	27023A17600467	6986,55	5751,42	82,32%
	27023A17600468	2710,50	1046,76	38,62%
	27023A17600474	13745,01	283,58	2,06%
	27023A17600483	1093,39	992,54	90,78%
	27023A17600492	3564,81	1802,08	50,55%
	27023A17600506	1129,24	984,39	87,17%
	27023A17600507	384,52	68,65	17,85%
	27023A17600509	852,04	802,35	94,17%
	27023A17600510	204,19	204,19	100,00%
	27023A17600511	491,19	491,18	100,00%
	27023A17700027	18772,64	2778,42	14,80%
	27023A17800340	3572,99	2064,52	57,78%
	27023A17800343	1732,35	1581,33	91,28%
	27023A17800351	142,36	142,36	100,00%
	27023A17800352	763,71	626,10	81,98%
	27023A17800541	1338,03	1162,06	86,85%
	27023A17800542	40,89	40,89	100,00%
	27023A17900165	11036,45	4513,98	40,90%
	27023A17900195	10102,56	2884,95	28,56%
	27023A17900196	1601,87	124,18	7,75%
	27023A17900198	980,15	530,62	54,14%
	27023A17900199	2326,65	1397,99	60,09%
	27023A17900200	3336,56	1220,11	36,57%
	27023A17900201	1972,13	1972,13	100,00%
	27023A17900202	1569,14	1004,56	64,02%
	27023A17900203	10983,08	8826,97	80,37%
	27023A17900218	2408,67	556,58	23,11%
	27023A17900224	261,65	32,93	12,59%
	27023A17900226	879,05	492,37	56,01%
	27023A17900227	12032,99	1046,92	8,70%
	27023A17900231	2457,64	68,93	2,80%
	27023A17900242	1078,98	20,70	1,92%
	27023A17900244	319,94	189,68	59,29%
	27023A17900254	6370,77	2660,37	41,76%
	27023A17900255	5855,61	1595,03	27,24%

Plano Nº 0097A-0806	Referencia Catastral	Superficie (m²)	Superficie Afectada (m²)	Porcentaxe Afectada
	27023A17900265	4021,74	3281,54	81,60%
	27023A17900273	2721,09	463,42	17,03%
	27023A17900274	1454,82	22,61	1,55%
	27023A17900276	3498,03	1174,77	33,58%
	27023A17900277	3382,01	2253,32	66,63%
	27023A17900279	1731,49	1605,23	92,71%
	27023A17900280	2903,08	988,21	34,04%
	27023A17900281	4326,43	2659,26	61,47%
	27023A17900282	10768,34	2057,12	19,10%
	27023A17900284	1258,98	1072,18	85,16%
	27023A17900287	1983,02	1466,08	73,93%
	27023A17900293	1795,78	1795,78	100,00%

Plano Nº 0097A-0807	Referencia Catastral	Superficie (m ²)	Superficie Afectada (m ²)	Porcentaxe Afectada
	001800300PH14H	616,69	170,15	27,59%
	001800500PH14H	741,47	161,81	21,82%
	001801400PH14H	1072,65	893,40	83,29%
	001801500PH14H	547,44	204,92	37,43%
	27023A16700103	13161,52	5033,08	38,24%
	27023A16700105	3459,82	2347,50	67,85%
	27023A16700107	922,36	828,39	89,81%
	27023A16700108	621,57	621,57	100,00%
	27023A16700109	699,04	699,04	100,00%
	27023A16700110	946,64	946,64	100,00%
	27023A16700111	10018,92	4825,67	48,17%
	27023A16700112	2720,14	906,55	33,33%
	27023A16700113	215,66	183,58	85,12%
	27023A16700114	420,57	420,57	100,00%
	27023A16700115	304,19	304,19	100,00%
	27023A16700116	476,76	476,76	100,00%
	27023A16700117	403,31	403,31	100,00%
	27023A16700118	1666,68	1666,68	100,00%
	27023A16700119	1631,22	1194,35	73,22%
	27023A16700120	344,09	274,91	79,89%
	27023A16700121	315,64	10,88	3,45%
	27023A16700122	370,99	212,61	57,31%
	27023A16700124	737,94	35,16	4,76%
	27023A16700125	133,56	133,56	100,00%
	27023A16700126	816,62	816,62	100,00%
	27023A16700135	934,31	785,76	84,10%
	27023A16700136	1553,70	1553,70	100,00%
	27023A16700137	369,42	58,99	15,97%
	27023A16700138	340,84	196,80	57,74%
	27023A16700139	661,94	507,42	76,66%
	27023A16700140	616,64	378,09	61,32%
	27023A16700143	367,02	367,02	100,00%
	27023A16700144	484,74	484,74	100,00%
	27023A16700145	342,26	342,26	100,00%
	27023A16700146	448,12	448,12	100,00%
	27023A16700147	178,82	178,82	100,00%
	27023A16700569	178,11	178,11	100,00%
	27023A16800060	49390,94	4843,83	9,81%
	27023A16800068	8872,05	5394,13	60,80%
	27023A16800071	3377,56	1855,27	54,93%
	27023A16800072	1053,04	586,88	55,73%
	27023A16800073	2521,71	1430,88	56,74%
	27023A16800074	795,43	795,43	100,00%
	27023A16800077	5632,50	3093,13	54,92%
	27023A16800079	2722,21	207,72	7,63%

Plano Nº 0097A-0807	Referencia Catastral	Superficie (m ²)	Superficie Afectada (m ²)	Porcentaxe Afectada
	27023A16800105	2690,81	570,37	21,20%
	27023A16800106	247,11	134,86	54,58%
	27023A16800122	7198,09	3734,52	51,88%
	27023A16800124	1159,44	1159,44	100,00%
	27023A16800125	2604,53	69,74	2,68%
	27023A16800129	980,13	741,01	75,60%
	27023A16800130	12791,63	9794,29	76,57%
	27023A16800133	3307,15	3307,15	100,00%
	27023A16800134	244,92	211,74	86,45%
	27023A16800135	1347,75	1335,15	99,07%
	27023A16800136	2418,61	531,45	21,97%
	27023A16800138	883,38	883,38	100,00%
	27023A16800139	2531,58	961,62	37,98%
	27023A16800140	5271,52	52,41	0,99%
	27023A16800142	447,98	447,98	100,00%
	27023A16800143	1523,83	1350,13	88,60%
	27023A16800144	6963,04	91,68	1,32%
	27023A16800154	2046,40	34,21	1,67%
	27023A16800277	1929,27	1929,27	100,00%
	27023A16800279	734,41	734,41	100,00%
	27023A16800294	5048,26	198,38	3,93%
	27023A16800311	118,08	118,08	100,00%
	27023A16900093	39165,04	15338,90	39,16%
	27023A16900098	669,78	669,78	100,00%
	27023A16900099	431,13	431,13	100,00%
	27023A16900100	684,13	684,13	100,00%
	27023A16900101	11257,62	4135,65	36,74%
	27023A16900102	365,98	344,17	94,04%
	27023A16900103	584,26	584,26	100,00%
	27023A16900105	3043,44	30,19	0,99%
	27023A16900106	1153,41	93,53	8,11%
	27023A16900107	455,56	101,15	22,20%
	27023A16900108	994,29	50,33	5,06%
	27023A16900184	3257,65	3257,65	100,00%
	27023A16900188	373,64	373,64	100,00%
	27023A16900189	694,95	693,67	99,82%
	27023A16900190	3107,58	3094,16	99,57%
	27023A16900191	2944,18	2944,17	100,00%
	27023A17100155	9480,60	5435,92	57,34%
	27023A17100163	5871,45	3164,62	53,90%
	27023A17100164	3551,34	1803,94	50,80%
	27023A17100165	10060,59	3213,31	31,94%

Referencia Catastral	Superficie (m ²)	Superficie Afectada (m ²)	Porcentaxe Afectada
27023A16100022	16899,72	438,16	2,59%

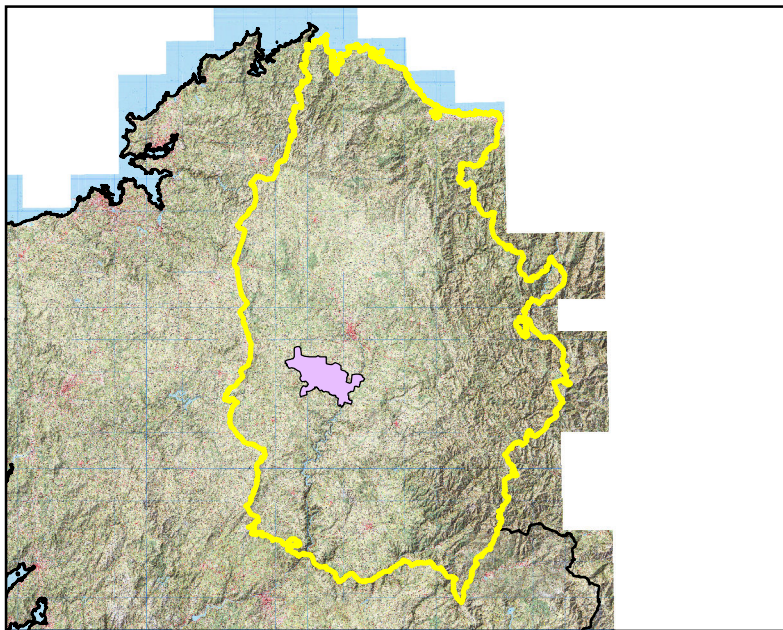
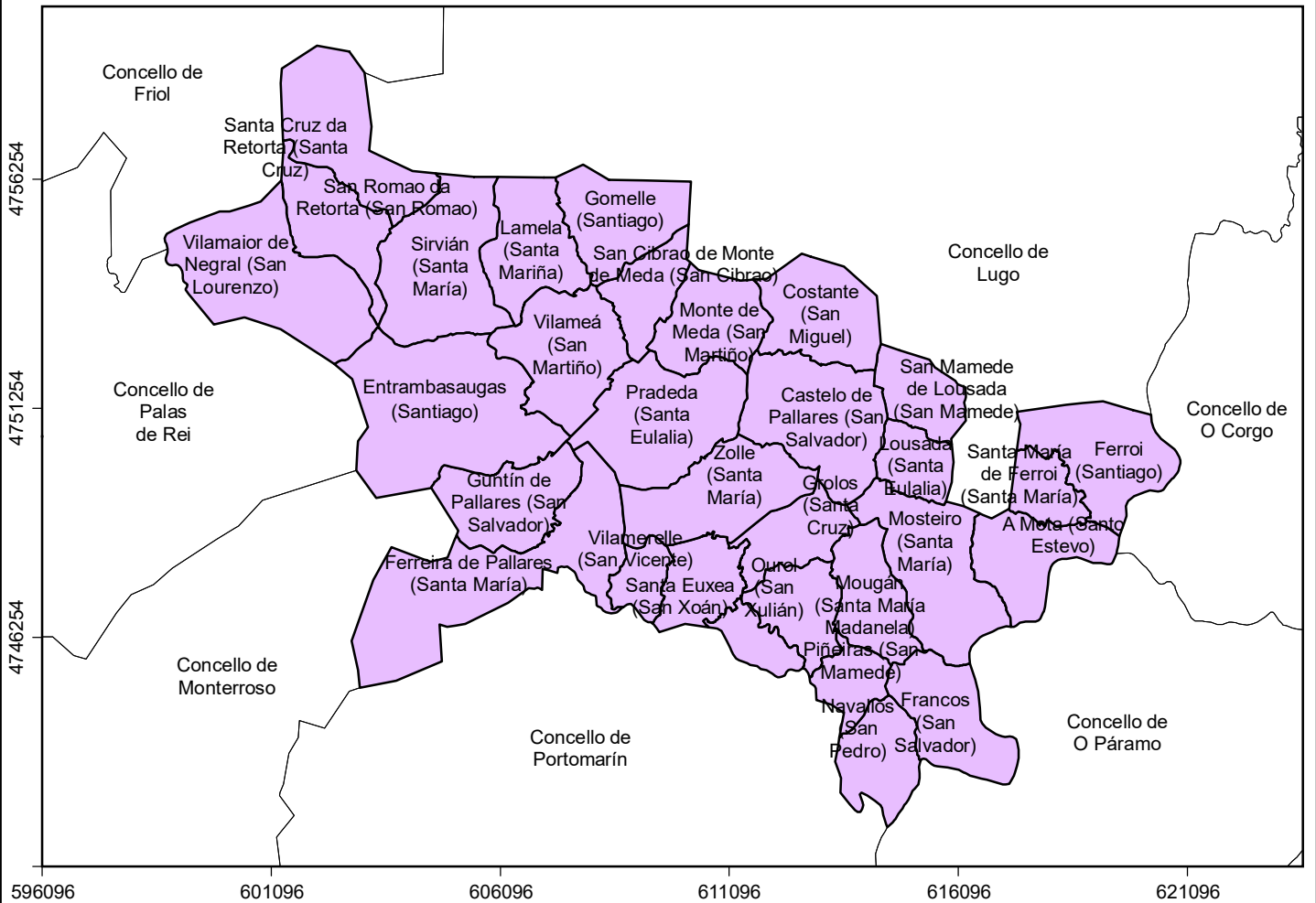
Plano Nº 0123A-0701	Referencia Catastral	Superficie (m ²)	Superficie Afectada (m ²)	Porcentaxe Afectada
	002000400PH14C	18,69	18,69	100,00%
	002000500PH14C	18,02	18,02	100,00%
	002000600PH14C	294,66	294,66	100,00%
	002000800PH14C	1082,34	777,19	71,81%
	002000900PH14C	106,10	106,10	100,00%
	002001000PH14C	104,62	104,62	100,00%
	002001100PH14C	50,22	50,22	100,00%
	002001200PH14C	515,67	329,61	63,92%
	002001300PH14C	220,33	220,33	100,00%
	002001400PH14C	147,40	147,40	100,00%
	002001600PH14C	256,98	136,35	53,06%
	002001700PH14C	589,87	456,65	77,42%
	002002000PH14C	136,62	30,34	22,21%
	27023A16100001	7696,60	5605,05	72,83%
	27023A16100009	2270,03	2096,85	92,37%
	27023A16100011	2099,47	972,91	46,34%
	27023A16100012	1068,83	319,57	29,90%
	27023A16100013	239,89	239,89	100,00%
	27023A16100014	1637,08	1637,08	100,00%
	27023A16100015	1068,11	37,83	3,54%
	27023A16100016	732,99	118,14	16,12%
	27023A16100017	196,93	105,72	53,68%
	27023A16100018	184,73	112,31	60,80%
	27023A16100019	1383,30	295,82	21,39%
	27023A16100020	1343,92	75,76	5,64%
	27023A16100022	16899,72	438,16	2,59%
	27023A16100023	56,63	56,63	100,00%
	27023A16100024	58,44	58,44	100,00%
	27023A16100025	75,52	75,52	100,00%
	27023A16100026	212,01	212,01	100,00%
	27023A16100027	208,90	208,90	100,00%
	27023A16100028	83,21	83,21	100,00%
	27023A16100029	58,28	58,28	100,00%
	27023A16100030	183,92	183,92	100,00%
	27023A16100031	272,35	272,35	100,00%
	27023A16100033	244,12	216,28	88,59%
	27023A16100034	259,05	259,05	100,00%
	27023A16100157	1740,17	252,76	14,53%
	27023A16100160	6154,50	619,60	10,07%
	27023A16100161	5902,39	779,10	13,20%
	27023A16200262	7525,38	3860,40	51,30%
	27023A16200263	1846,37	723,52	39,19%
	27023A16200265	235,01	235,01	100,00%
	27023A16200275	6771,92	844,49	12,47%
	27023A16200276	2411,15	2411,15	100,00%

Plano Nº 0123A-0701	Referencia Catastral	Superficie (m²)	Superficie Afectada (m²)	Porcentaxe Afectada
	27023A16200277	12737,33	1937,64	15,21%
	27023A16200289	6909,56	620,22	8,98%
	27023A16200407	1333,76	1333,76	100,00%
	27023A16200410	2821,27	1941,79	68,83%
	27023A16200414	1470,44	34,93	2,38%
	27023A16200415	1826,77	1012,07	55,40%
	27023A16200416	8842,68	2338,18	26,44%
	27023A16200421	226,17	226,17	100,00%
	27023A16200422	1270,76	1177,59	92,67%
	27023A16200424	243,58	243,58	100,00%
	27023A16200425	692,88	692,88	100,00%
	27023A16200426	508,65	138,25	27,18%
	27023A16200437	1063,95	9,01	0,85%
	27023A16200438	6035,37	1753,07	29,05%
	27023A16200439	3679,70	3496,13	95,01%
	27023A16200444	365,92	323,92	88,52%
	27023A16200445	177,27	150,48	84,89%
	27023A16200446	2252,87	257,36	11,42%
	27023A16200448	588,66	398,69	67,73%
	27023A16200449	550,03	7,36	1,34%
	27023A16200462	17351,46	5311,57	30,61%
	27023A16200473	518,39	515,22	99,39%
	27023A16200588	5426,69	2903,18	53,50%
	27023A16200739	30,00	30,00	100,00%
	27023A16200740	279,98	279,98	100,00%
	27023A16200741	61,32	61,32	100,00%

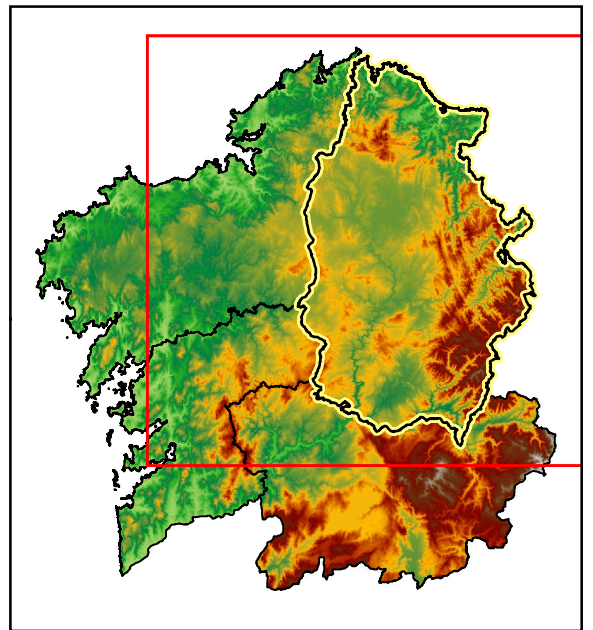
PLANOS

PLANO 1 SITUACIÓN

PARROQUIAS DO MUNICIPIO DE GUNTÍN



PROVINCIA



CC.AA.

PLANO DE SITUACIÓN

Plan Municipal de Prevención e Defensa Contra Incendios Forestais de Guntín



Autor:
Concello de Guntín

PLANO Nº
1

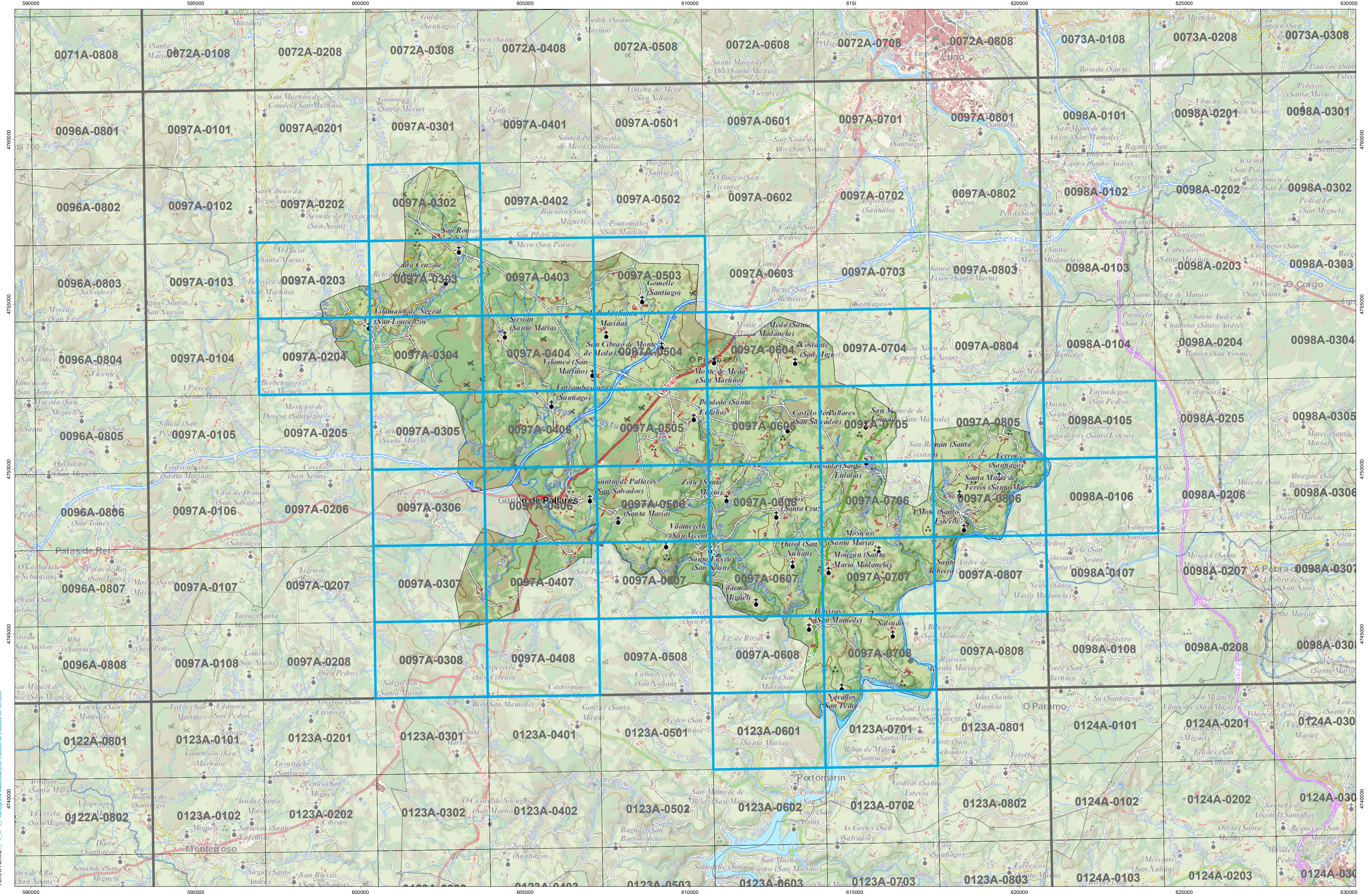
Sistema de Coordenadas:
ETRS 1989 UTM Zona 29N

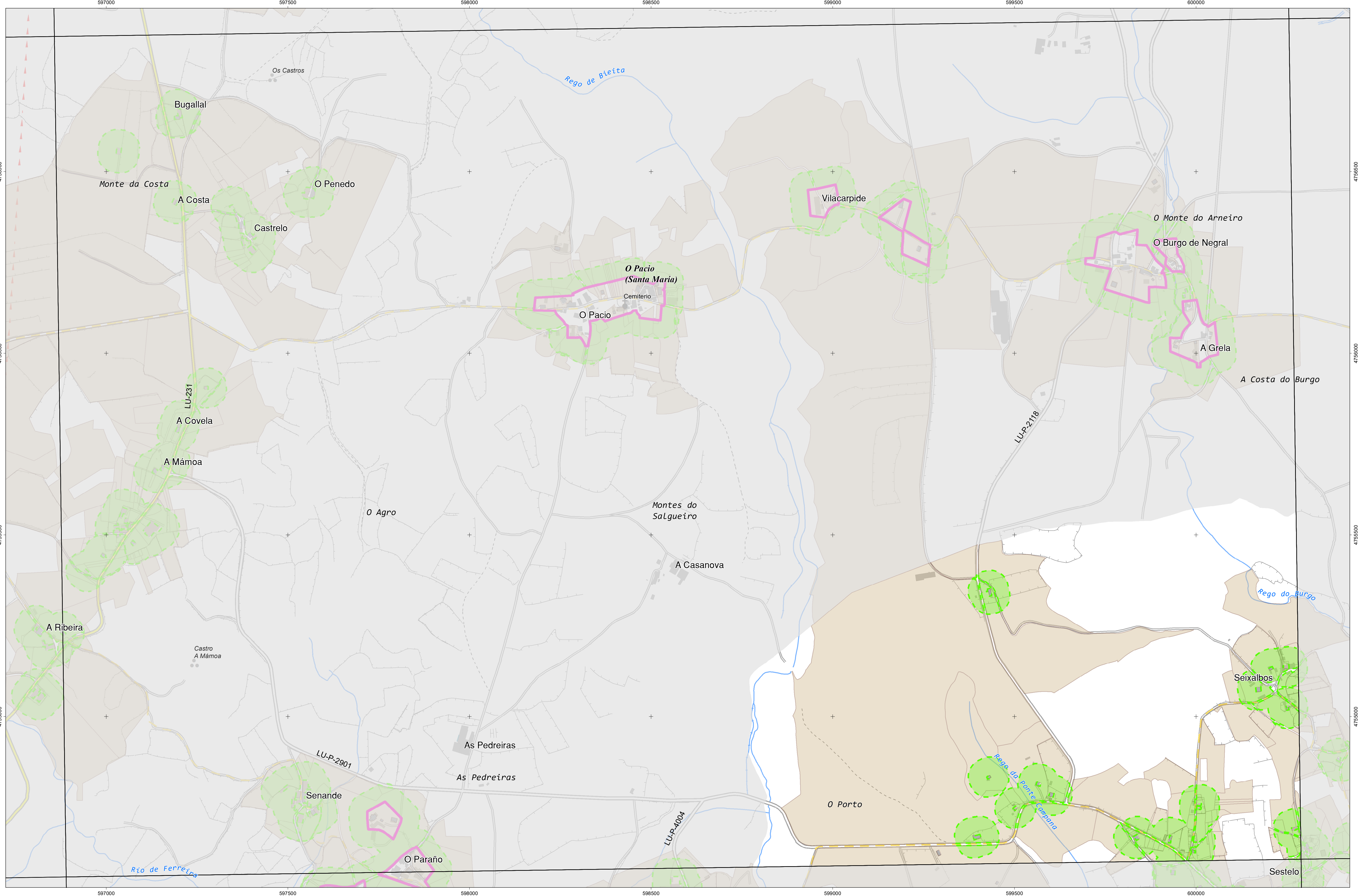
DATA
Xullo
2022

PLANO 2
REDE DE DEFENSA CONTRA OS
INCENDIOS FORESTAIS

PLANO 2.1

REDE SECUNDARIA DE FAIXAS DE XESTIÓN DA BIOMASA PERIMETRAL AO SOLO URBANO, NÚCLEO RURAL E URBANIZABLE, E ARREDOR DAS EDIFICACIÓNS ILLADAS





CARTOGRAFÍA DAS FAIXAS SECUNDARIAS DE XESTIÓN DE BIOMASA

- | | | |
|----------------------|----------------------|------------------------------------|
| Parcelas afectadas | Solo de Nucleo Rural | Delimitación Automática |
| Faixa Protección 50m | Solo Urbano | Delimitación Enviada polo Concello |
| Solo Urbanizable | | |

Parcelas afectadas por faixas de 50 metros entorno a núcleos

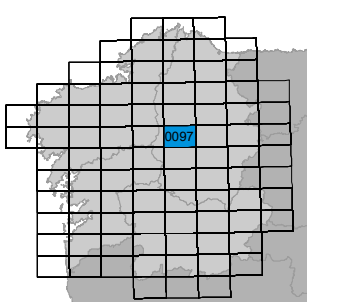
Coordenadas das esquinas da folla

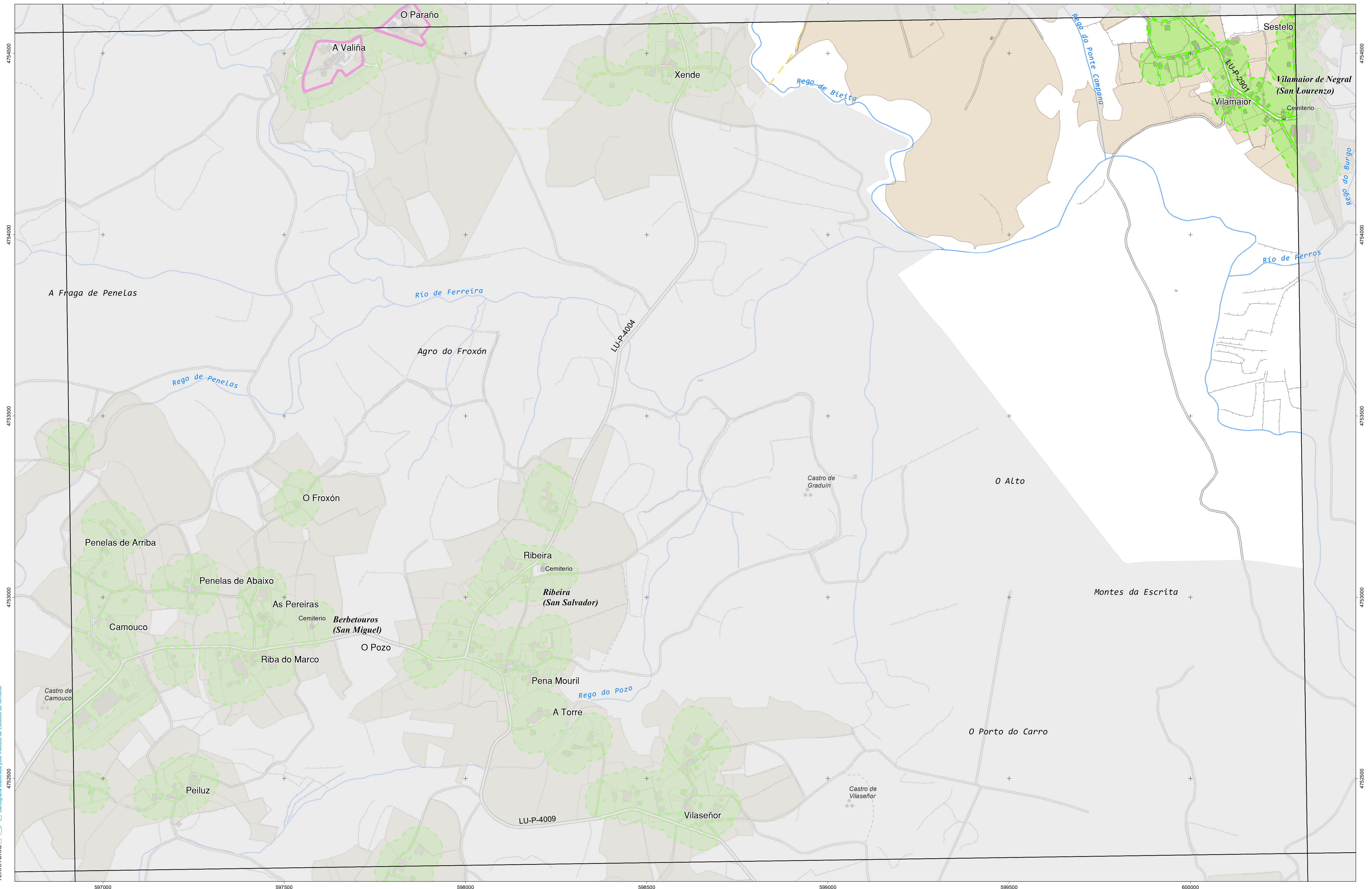
UTM ED50 Fuso 29	X	Y	Xeográficas ETRS89	Latitude
			Longitude	
1	596981,8	4757086,0	-7:48:45,0	42:57:30,0
2	600380,3	4757134,8	-7:46:15,0	42:57:30,0
3	600414,1	4754821,3	-7:46:15,0	42:56:15,0
4	597014,5	4754772,5	-7:48:45,0	42:56:15,0

Proxección U.T.M. Fuso 29
 Elipsoidal GRS80
 Sistema de referencia ETRS89



Folla: 0097A-0203





INSTITUTO DE ESTUDIOS DO TERRITORIO
 Cartografía elaborada polo Instituto de Estudos do Territorio

CARTOGRAFÍA DAS FAIXAS SECUNDARIAS DE XESTIÓN DE BIOMASA

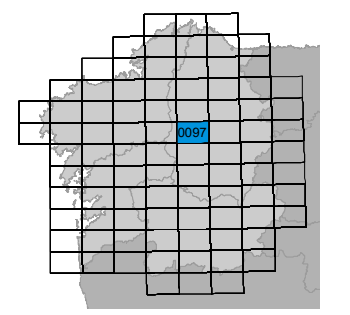
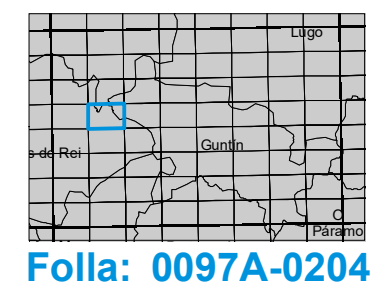
- Parcelas afectadas
- Faixa Protección 50m
- Solo de Nucleo Rural
- Solo Urbano
- Delimitación Automática
- Delimitación Enviada polo Concello
- Solo Urbanizable

Parcelas afectadas por faixas de 50 metros entorno a núcleos

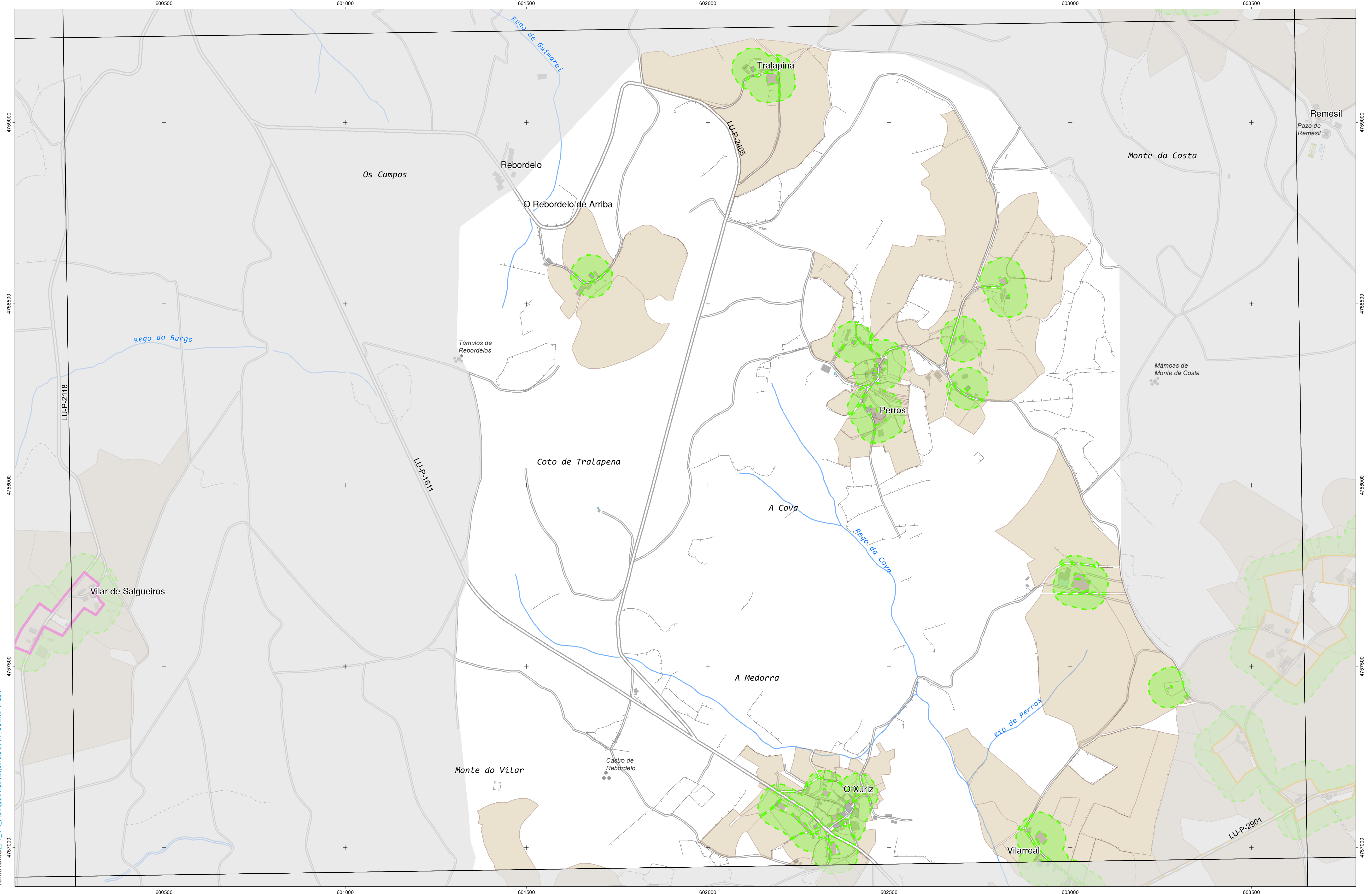
Coordenadas das esquinas da folla

UTM ED50 Fuso 29		Xeográficas ETRS89	
x	y	Longitude	Latitude
1 597014,5	4754772,5	-7:48:45,0	42:56:15,0
2 600414,1	4754821,3	-7:46:15,0	42:56:15,0
3 600447,9	4752507,8	-7:46:15,0	42:55:00,0
4 597047,1	4752459,0	-7:48:45,0	42:55:00,0

Proxección U.T.M. Fuso 29
 Elipsoidal GRS80
 Sistema de referencia ETRS89



Folla: 0097A-0204



INSTITUTO DE ESTUDIOS DO TERRITORIO
 Cartografía elaborada polo Instituto de Estudos do Territorio

CARTOGRAFÍA DAS FAIXAS SECUNDARIAS DE XESTIÓN DE BIOMASA

- Parcelas afectadas
- Faixa Protección 50m
- Solo de Nucleo Rural
- Solo Urbano
- Delimitación Automática
- Delimitación Enviada polo Concello
- Solo Urbanizable

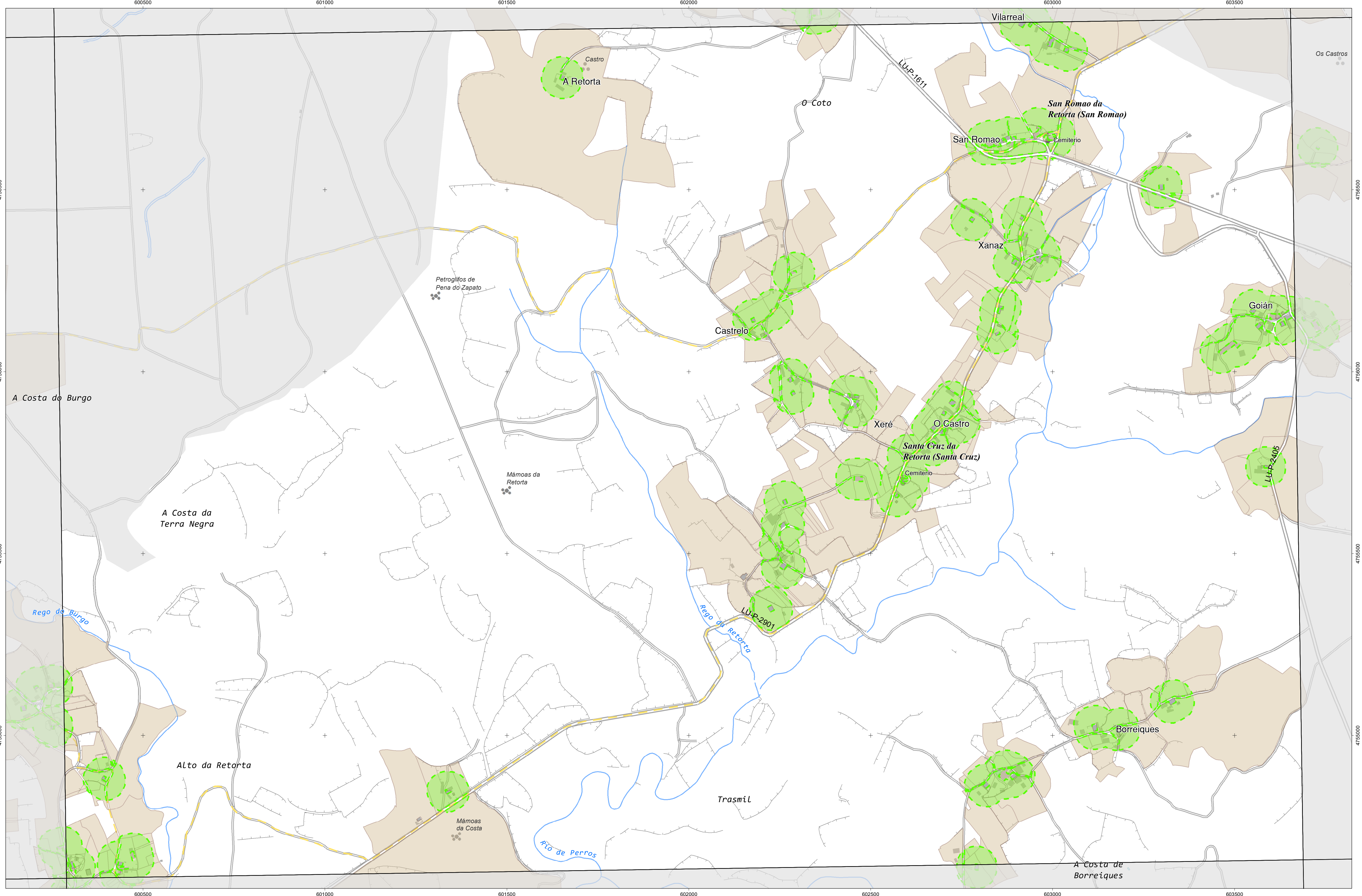
Parcelas afectadas por faixas de 50 metros entorno a núcleos

Coordenadas das esquinas da folla








UTM ED50 Fuso 29	x	y	Xeográficas ETRS89	Longitude	Latitude
1	600346,5	4759448,3	-7,46-15,0	42,58-45,0	
2	603743,9	4759498,9	-7,43-45,0	42,58-45,0	
3	603778,8	4757185,4	-7,43-45,0	42,57-30,0	
4	600380,3	4757134,8	-7,46-15,0	42,57-30,0	

Proxección U.T.M. Fuso 29
 Elipsoidal GRS80
 Sistema de referencia ETRS89

Folla: 0097A-0302



CARTOGRAFÍA DAS FAIXAS SECUNDARIAS DE XESTIÓN DE BIOMASA


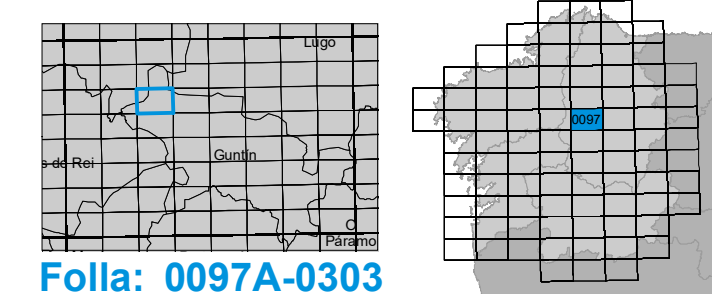
-  Parcelas afectadas
-  Faixa Protección 50m
-  Solo de Nucleo Rural
-  Solo Urbano
-  Solo Urbanizable
-  Delimitación Automática
-  Delimitación Enviada polo Concello

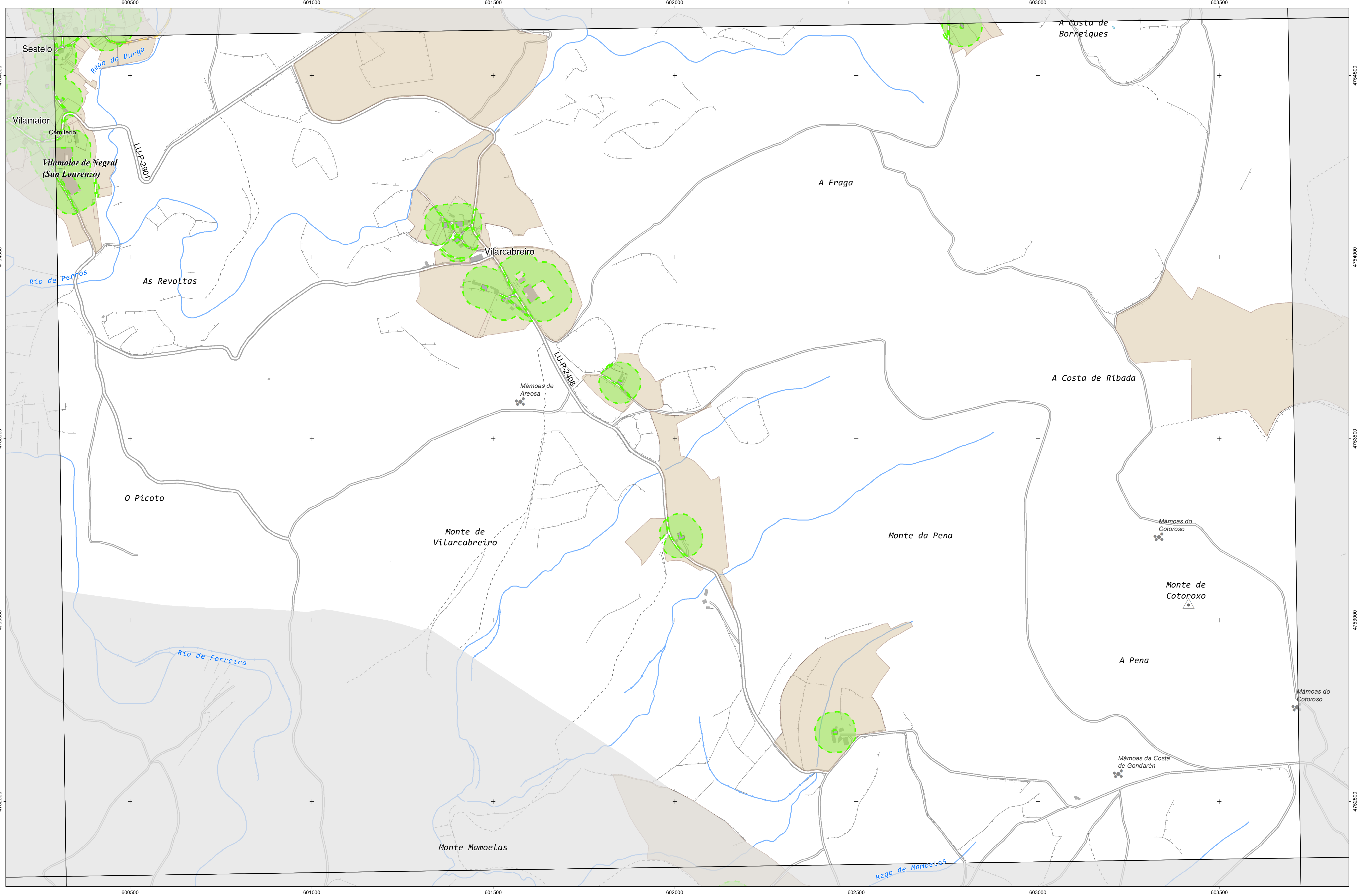
Parcelas afectadas por faixas de 50 metros entorno a núcleos

Coordenadas das esquinas da folla

UTM ED50 Fuso 29	X	Y	Xeográficas ETRS89	Latitude
			Longitude	
1	600380,3	4757134,8	-7:46:15,0	42:57:30,0
2	603778,8	4757185,4	-7:43:45,0	42:57:30,0
3	603813,8	4754871,8	-7:43:45,0	42:56:15,0
4	600414,1	4754821,3	-7:46:15,0	42:56:15,0

Proxección U.T.M. Fuso 29
 Elipsoidal GRS80
 Sistema de referencia ETRS89



CARTOGRAFÍA DAS FAIXAS SECUNDARIAS DE XESTIÓN DE BIOMASA

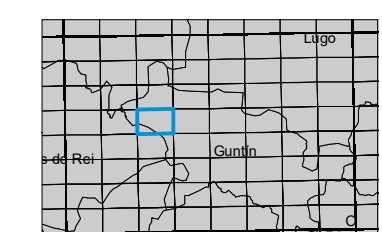
- Parcelas afectadas
- Faixa Protección 50m
- Solo de Nucleo Rural
- Solo Urbano
- Solo Urbanizable
- Delimitación Automática
- Delimitación Enviada polo Concello

Parcelas afectadas por faixas de 50 metros entorno a núcleos

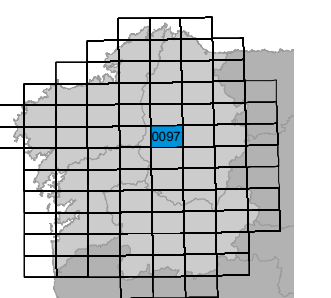
Coordenadas das esquinas da folla

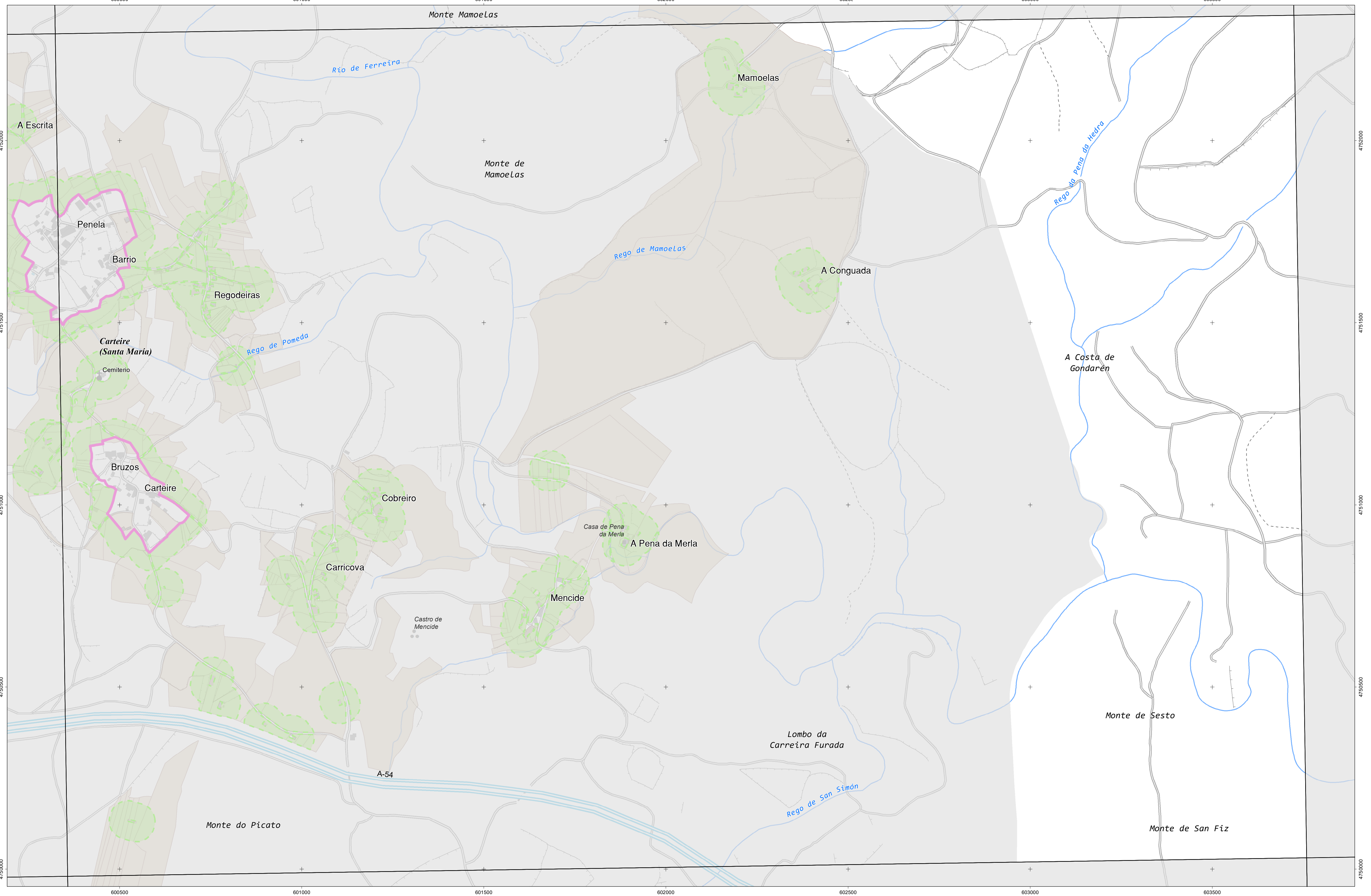
UTM ED50 Fuso 29		Xeográficas ETRS89	
x	y	Longitude	Latitude
1 600414,1	4754821,3	-7:46:15,0	42:56:15,0
2 603813,8	4754871,8	-7:43:45,0	42:56:15,0
3 603848,7	4752558,4	-7:43:45,0	42:55:00,0
4 600447,9	4752507,8	-7:46:15,0	42:55:00,0

Proxección U.T.M. Fuso 29
Elipsoide GRS80
Sistema de referencia ETRS89



Folla: 0097A-0304





CARTOGRAFÍA DAS FAIXAS SECUNDARIAS DE XESTIÓN DE BIOMASA

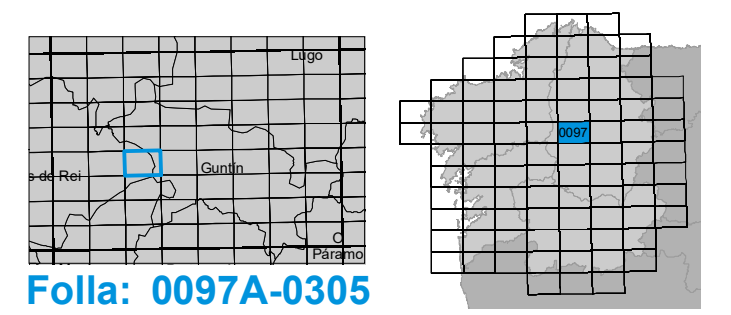
- Parcelas afectadas
- Faixa Protección 50m
- Solo de Nucleo Rural
- Solo Urbano
- Solo Urbanizable
- Delimitación Automática
- Delimitación Enviada polo Concello

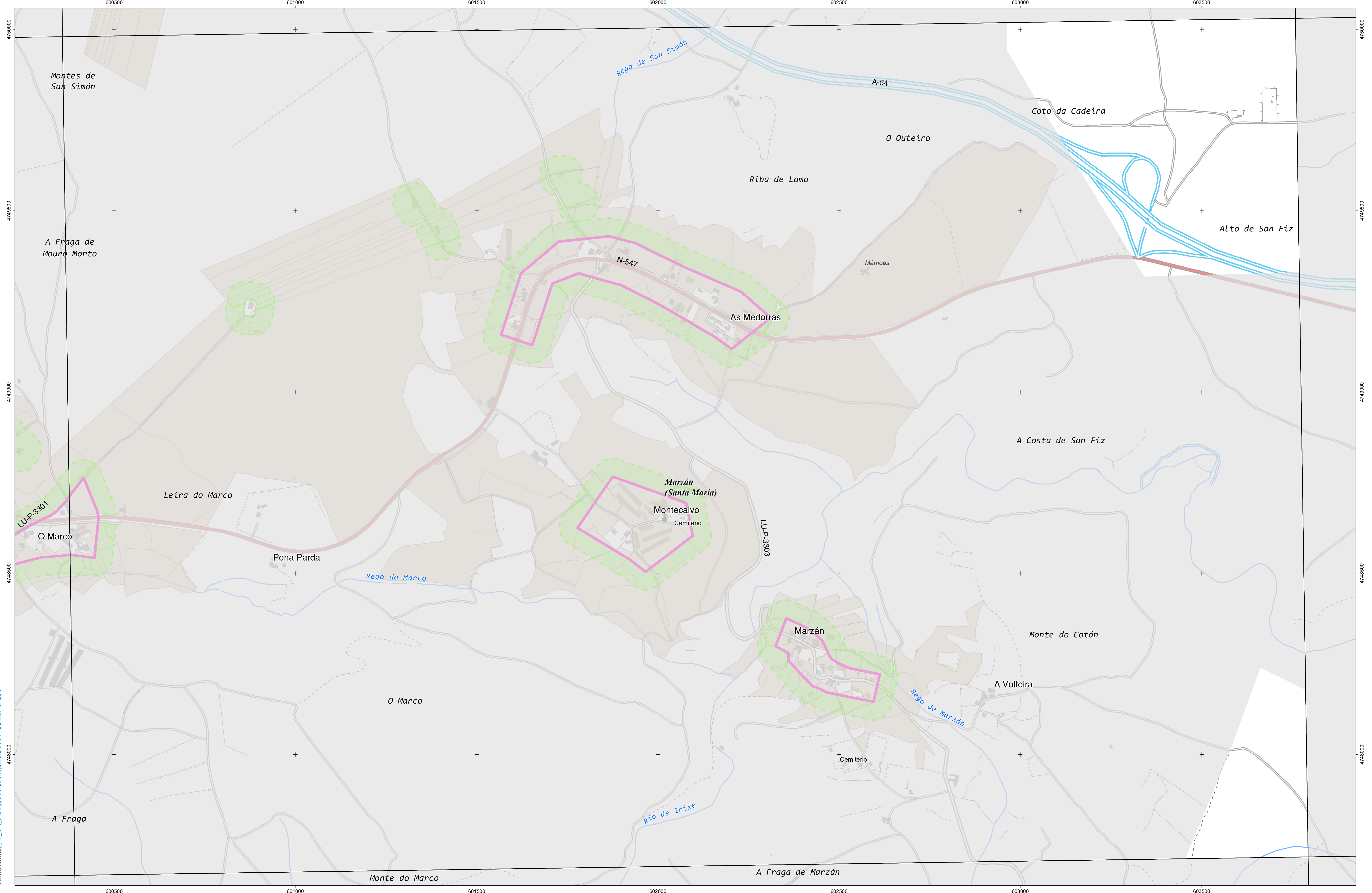
Parcelas afectadas por faixas de 50 metros entorno a núcleos

Coordenadas das esquinas da folla

UTM ED50 Fuso 29		Xeográficas ETRS89	
x	y	Longitude	Latitude
1 600447,9	4752507,8	-7:46:15,0	42:55:00,0
2 603848,7	4752558,4	-7:43:45,0	42:55:00,0
3 603883,7	4750244,9	-7:43:45,0	42:53:45,0
4 600481,7	4750194,3	-7:46:15,0	42:53:45,0

Proxección U.T.M. Fuso 29
 Elipsoide GRS80
 Sistema de referencia ETRS89





CARTOGRAFÍA DAS FAIXAS SECUNDARIAS DE XESTIÓN DE BIOMASA

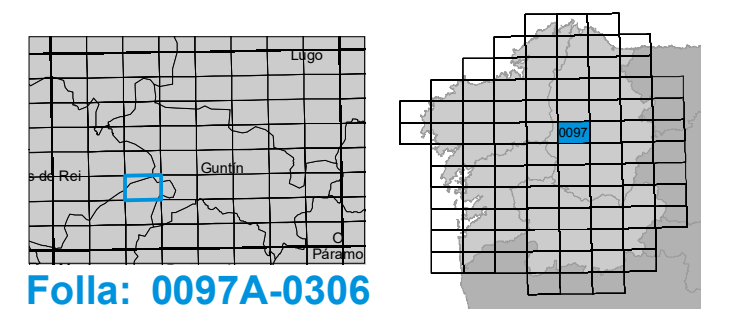
- | | | |
|----------------------|----------------------|------------------------------------|
| Parcelas afectadas | Solo de Nucleo Rural | Delimitación Automática |
| Faixa Protección 50m | Solo Urbano | Delimitación Enviada polo Concello |
| | Solo Urbanizable | |

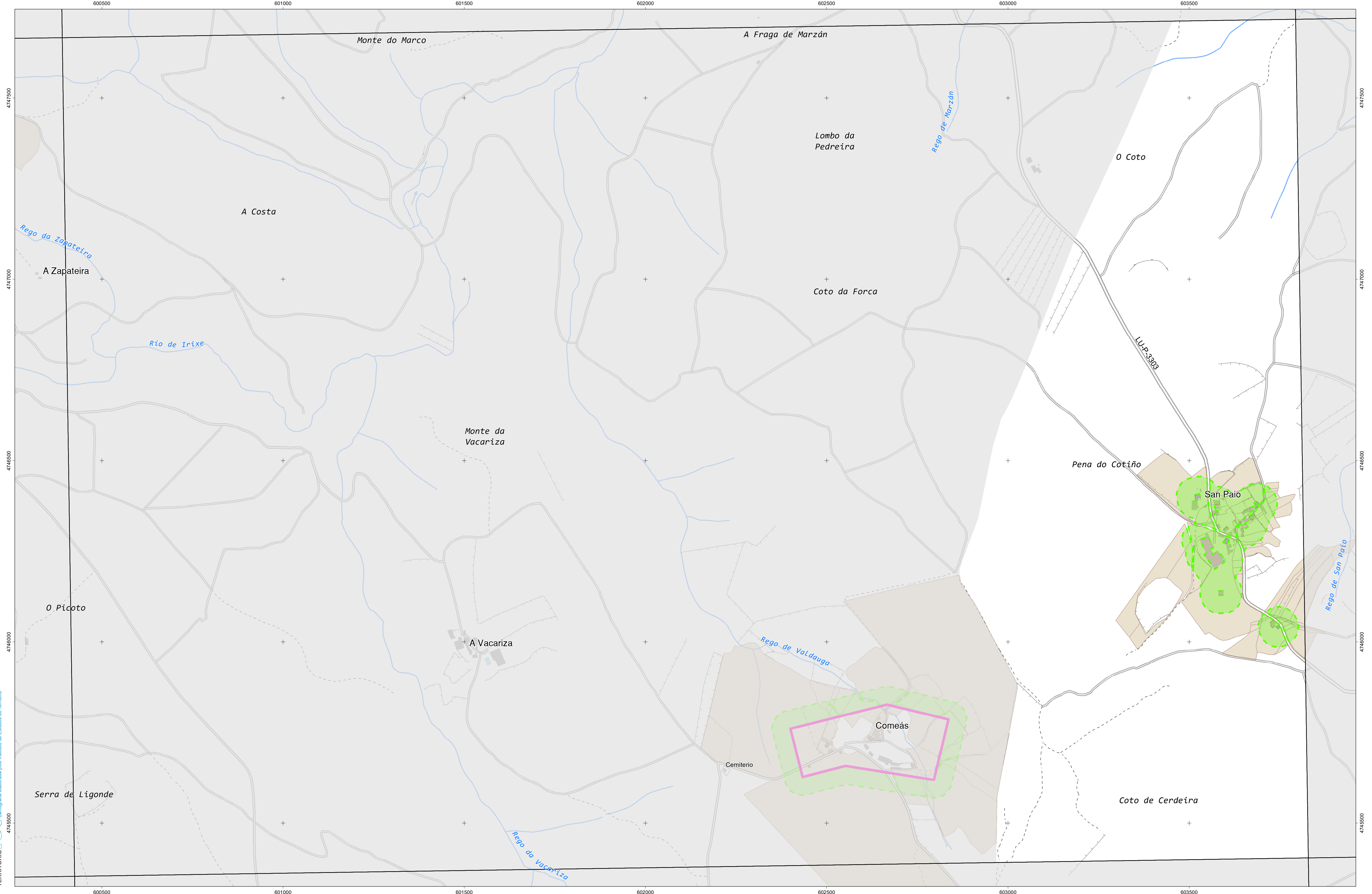
Parcelas afectadas por faixas de 50 metros entorno a núcleos

Coordenadas das esquinas da folla

UTM ED50 Fuso 29		Xeográficas ETRS89		
x	y	Longitude	Latitude	
1	600481,7	4750194,3	-7,46:15,0	42:53:45,0
2	603883,7	4750244,9	-7:43:45,0	42:53:45,0
3	603918,6	4747931,4	-7:43:45,0	42:52:30,0
4	600515,5	4747880,9	-7:46:15,0	42:52:30,0

Proxección U.T.M. Fuso 29
 Elipsóide GRS80
 Sistema de referencia ETRS89





INSTITUTO DE ESTUDIOS DO TERRITORIO
 Cartografía elaborada polo Instituto de Estudos do Territorio

CARTOGRAFÍA DAS FAIXAS SECUNDARIAS DE XESTIÓN DE BIOMASA

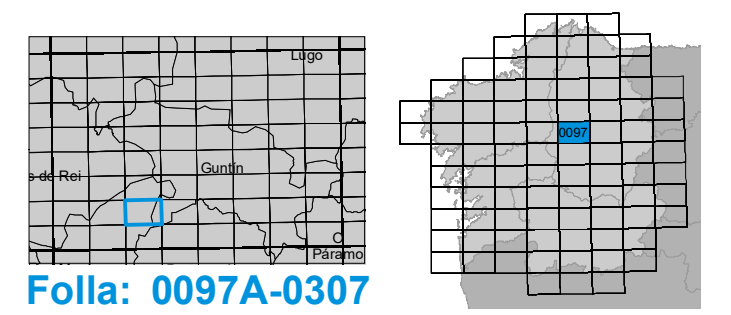
- Parcelas afectadas
- Solo de Nucleo Rural
- Delimitación Automática
- Faixa Protección 50m
- Solo Urbano
- Solo Urbanizable
- Delimitación Enviada polo Concello

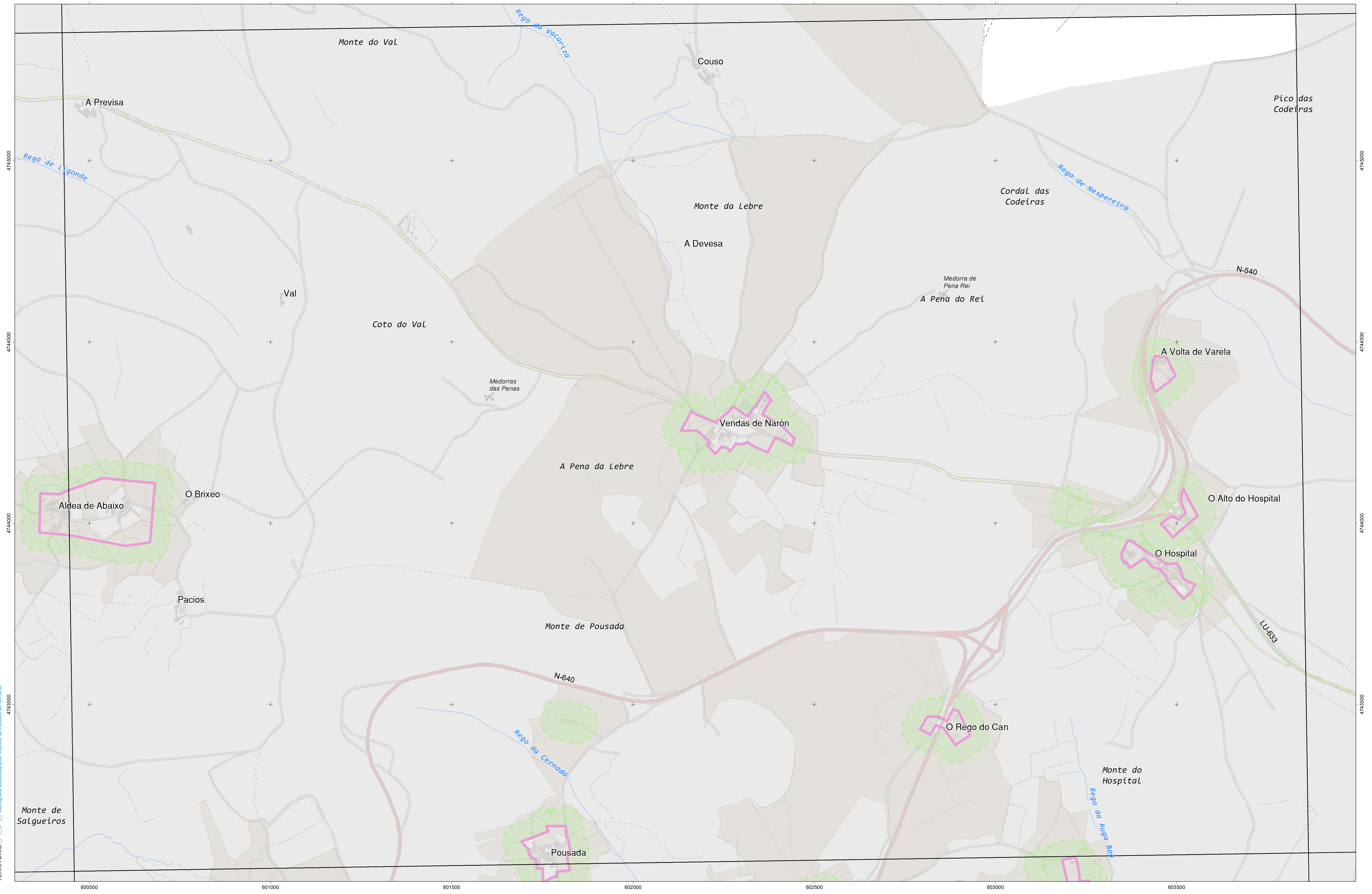
Parcelas afectadas por faixas de 50 metros entorno a núcleos

Coordenadas das esquinas da folla

UTM ED50 Fuso 29		Xeográficas ETRS89	
x	y	Longitude	Latitude
1 600515,5	4747880,9	-7,46:15,0	42:52:30,0
2 603918,6	4747931,4	-7,43:45,0	42:52:30,0
3 603953,5	4745617,9	-7,43:45,0	42:51:15,0
4 600549,2	4745567,4	-7,46:15,0	42:51:15,0

Proxección U.T.M. Fuso 29
 Elipsoido GRS80
 Sistema de referencia ETRS89





INSTITUTO DE ESTUDIOS DO TERRITORIO
 Cartografía elaborada polo Instituto de Estudos do Territorio

CARTOGRAFÍA DAS FAIXAS SECUNDARIAS DE XESTIÓN DE BIOMASA

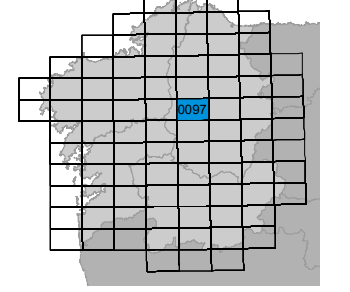
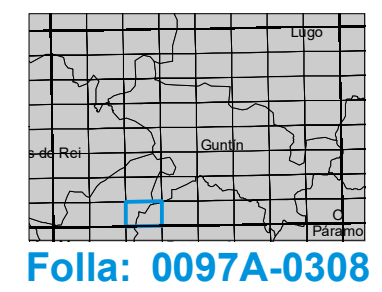
-  Parcelas afectadas
-  Faixa Protección 50m
-  Solo de Nucleo Rural
-  Solo Urbano
-  Solo Urbanizable
-  Delimitación Automática
-  Delimitación Enviada polo Concello

Parcelas afectadas por faixas de 50 metros entorno a núcleos

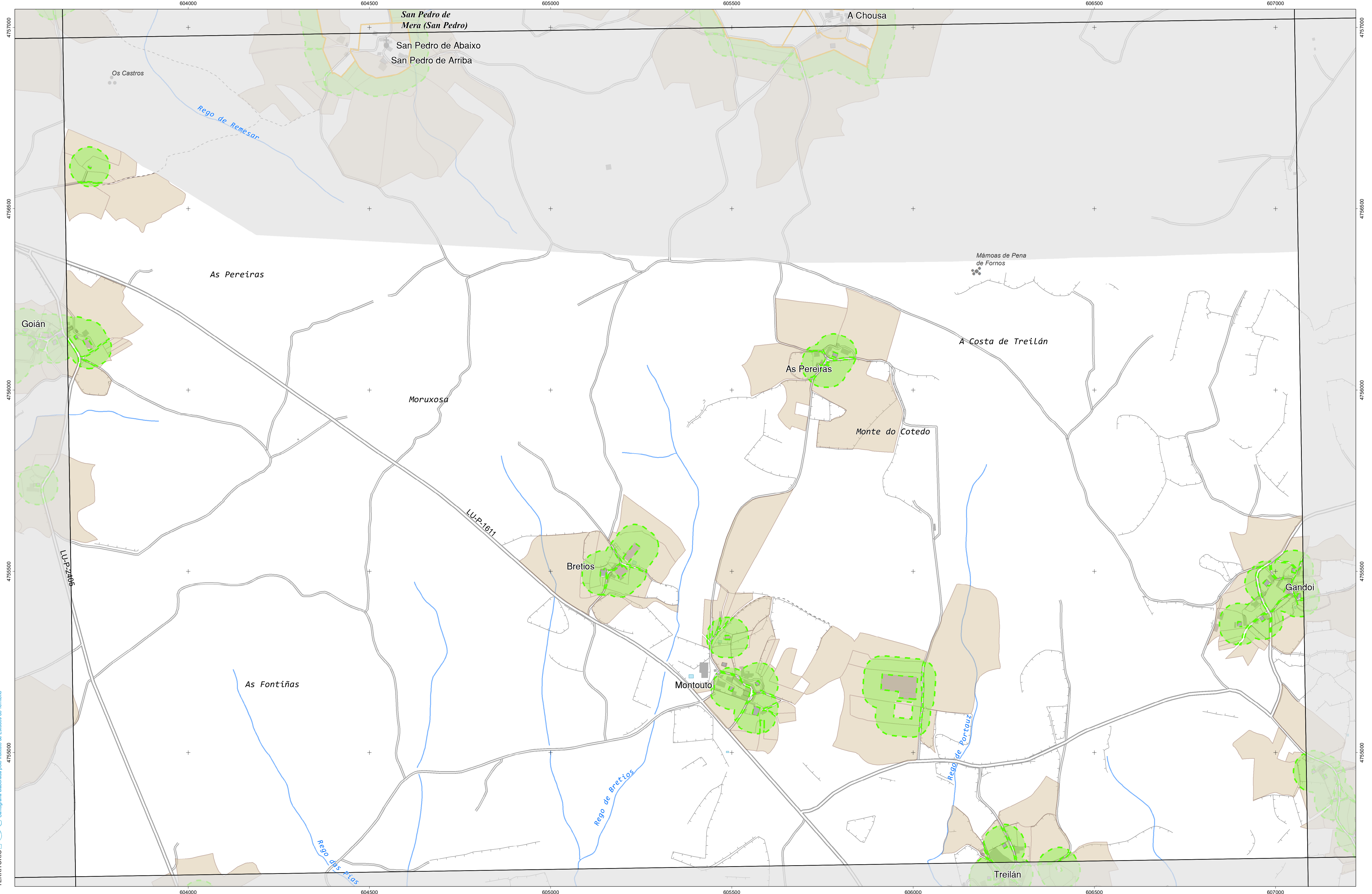
Coordenadas das esquinas da folla

UTM ED50 Fuso 29	x	y	Xeográficas ETRS89	Longitude	Latitude
1	600549.2	474567.4	-7.46.15.0	42.51.15.0	
2	603953.5	4745617.9	-7.43.45.0	42.51.15.0	
3	603988.4	4743304.4	-7.43.45.0	42.50.00.0	
4	600583.0	4743253.9	-7.46.15.0	42.50.00.0	

Proxección U.T.M. Fuso 29
 Elipsoide GRS80
 Sistema de referencia ETRS89



Folla: 0097A-0308



CARTOGRAFÍA DAS FAIXAS SECUNDARIAS DE XESTIÓN DE BIOMASA

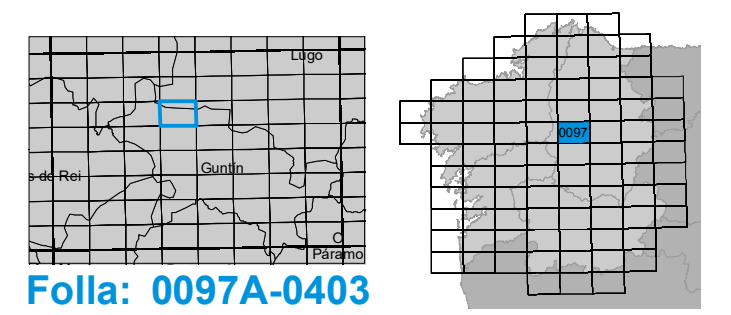


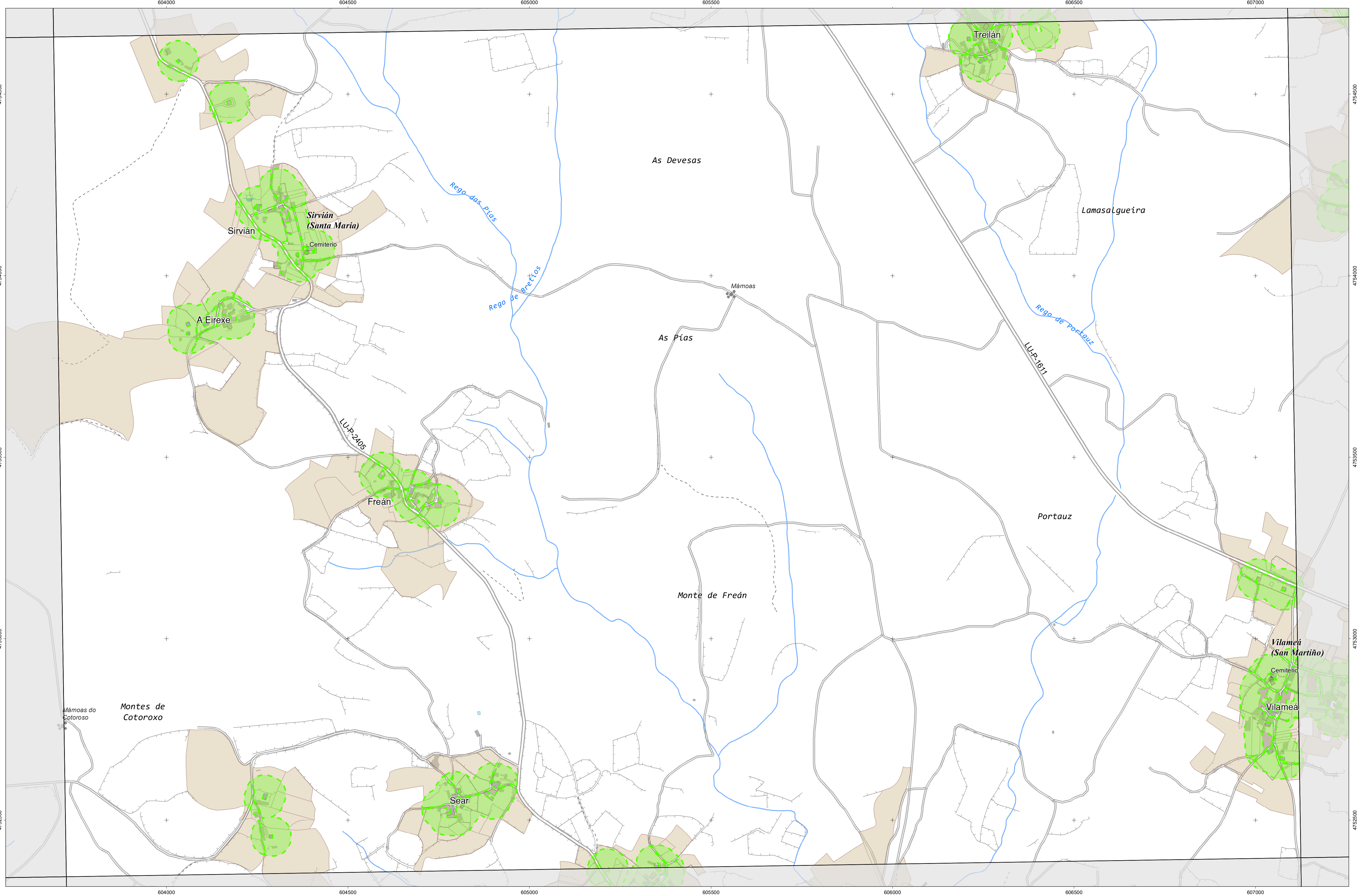
Parcelas afectadas por faixas de 50 metros entorno a núcleos

Coordenadas das esquinas da folla

UTM ED50 Fuso 29		Xeográficas ETRS89	
x	y	Longitude	Latitude
1 603778,8	4757185,4	-7,43 45,0	42,57,30,0
2 607177,4	4757237,6	-7,41 15,0	42,57,30,0
3 607213,5	4754924,1	-7,41 15,0	42,56,15,0
4 603813,8	4754871,8	-7,43 45,0	42,56,15,0

Proxección U.T.M. Fuso 29
 Elipse de GRS80
 Sistema de referencia ETRS89





CARTOGRAFÍA DAS FAIXAS SECUNDARIAS DE XESTIÓN DE BIOMASA

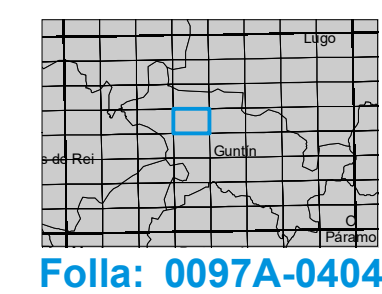
- Parcelas afectadas
- Solo de Nucleo Rural
- Delimitación Automática
- Faixa Protección 50m
- Solo Urbano
- Delimitación Enviada polo Concello
- Solo Urbanizable

Parcelas afectadas por faixas de 50 metros entorno a núcleos

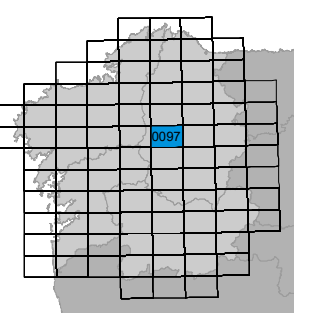
Coordenadas das esquinas da folla

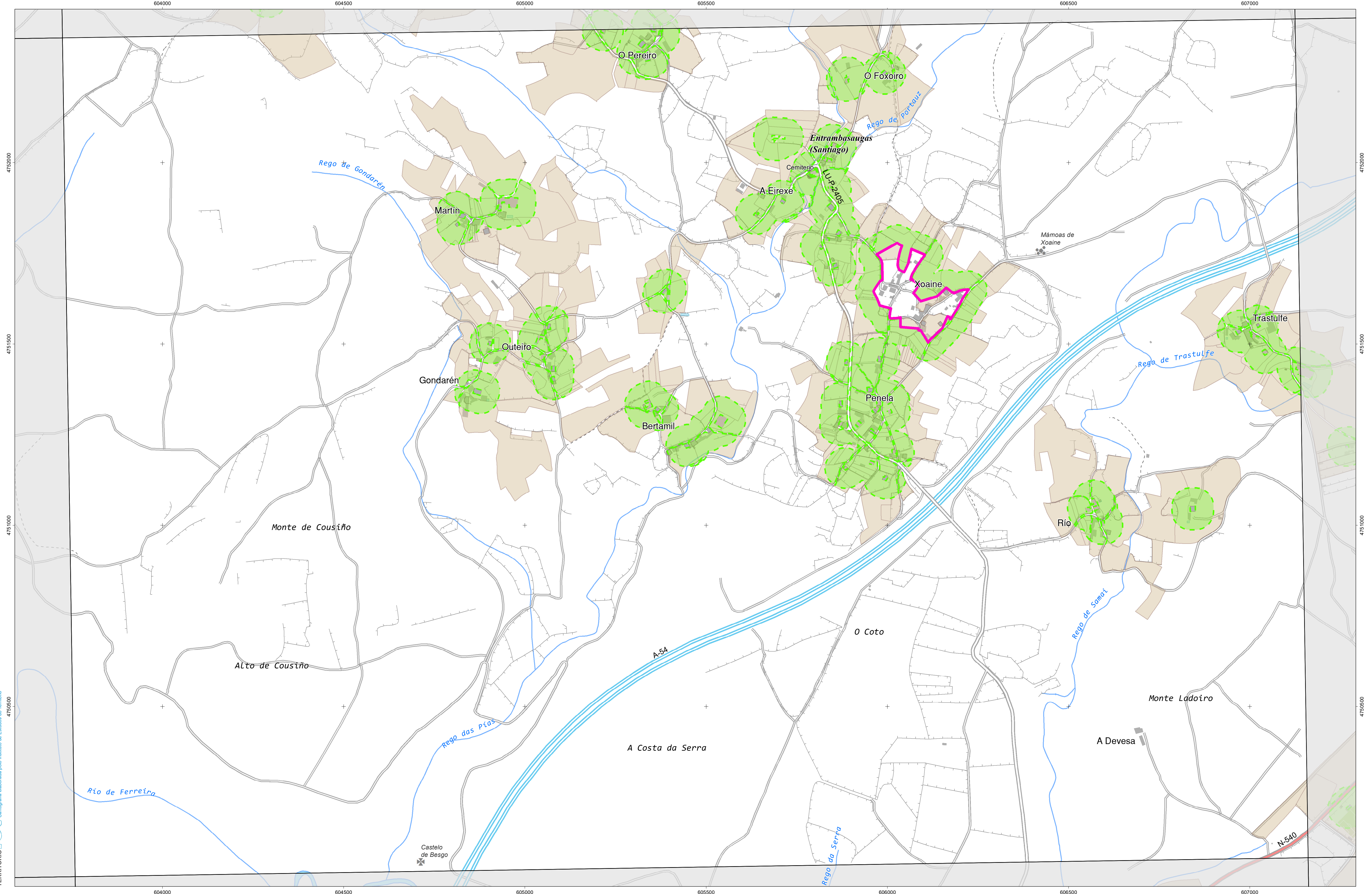
UTM ED50 Fuso 29	x	y	Xeográficas ETRS89	Longitude	Latitude
1	603813,8	4754871,8	-7,43 45,0	42,56 15,0	
2	607213,5	4754924,1	-7,41 15,0	42,56 15,0	
3	607249,5	4752610,6	-7,41 15,0	42,55 00,0	
4	603848,7	4752558,4	-7,43 45,0	42,55 00,0	

Proxección U.T.M. Fuso 29
Elipeide GRS80
Sistema de referencia ETRS89



Folla: 0097A-0404





INSTITUTO DE ESTUDIOS DO TERRITORIO
 Cartografía elaborada polo Instituto de Estudos do Territorio

CARTOGRAFÍA DAS FAIXAS SECUNDARIAS DE XESTIÓN DE BIOMASA

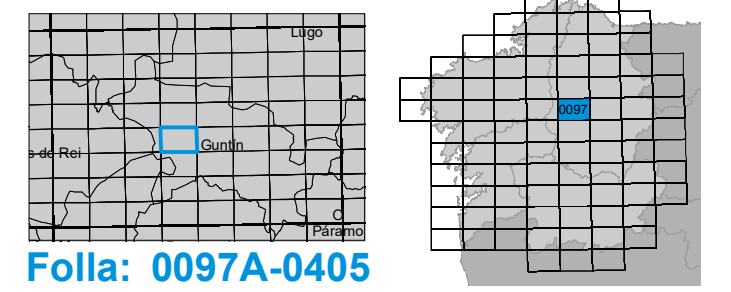
- Parcelas afectadas
- Faixa Protección 50m
- Solo de Nucleo Rural
- Solo Urbano
- Delimitación Automática
- Delimitación Enviada polo Concello
- Solo Urbanizable

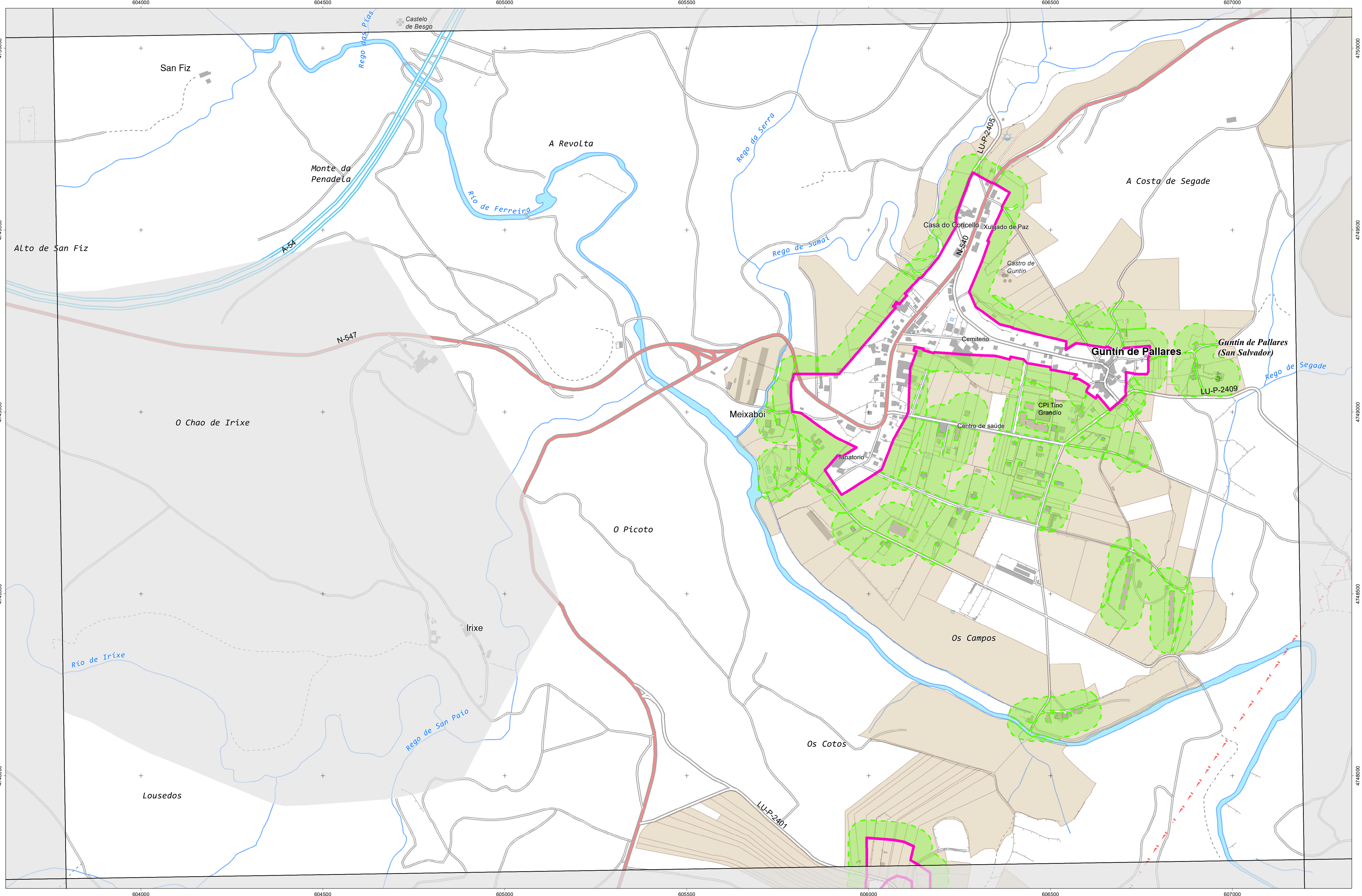
Parcelas afectadas por faixas de 50 metros entorno a núcleos

Coordenadas das esquinas da folla

UTM ED50 Fuso 29	x	y	Xeográficas ETRS89	Longitude	Latitude
1	603848,7	4752558,4	-7,43 45,0	42 55,00,0	
2	607249,5	4752610,6	-7,41 15,0	42 55,00,0	
3	607285,6	4750297,1	-7,41 15,0	42 53 45,0	
4	603883,7	4750244,9	-7,43 45,0	42 53 45,0	

Proxección U.T.M. Fuso 29
 Elipsoidal GRS80
 Sistema de referencia ETRS89





CARTOGRAFÍA DAS FAIXAS SECUNDARIAS DE XESTIÓN DE BIOMASA

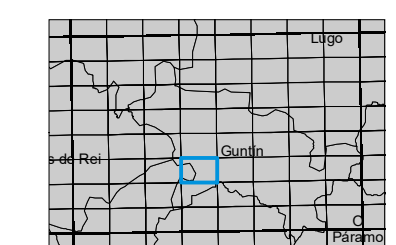
- Parcelas afectadas
- Faixa Protección 50m
- Solo de Nucleo Rural
- Solo Urbano
- Delimitación Automática
- Delimitación Enviada polo Concello
- Solo Urbanizable

Parcelas afectadas por faixas de 50 metros entorno a núcleos

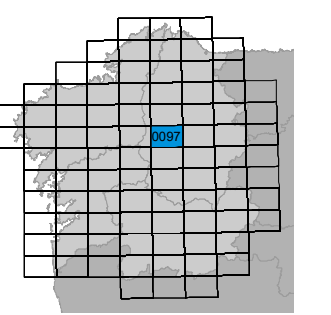
Coordenadas das esquinas da folla

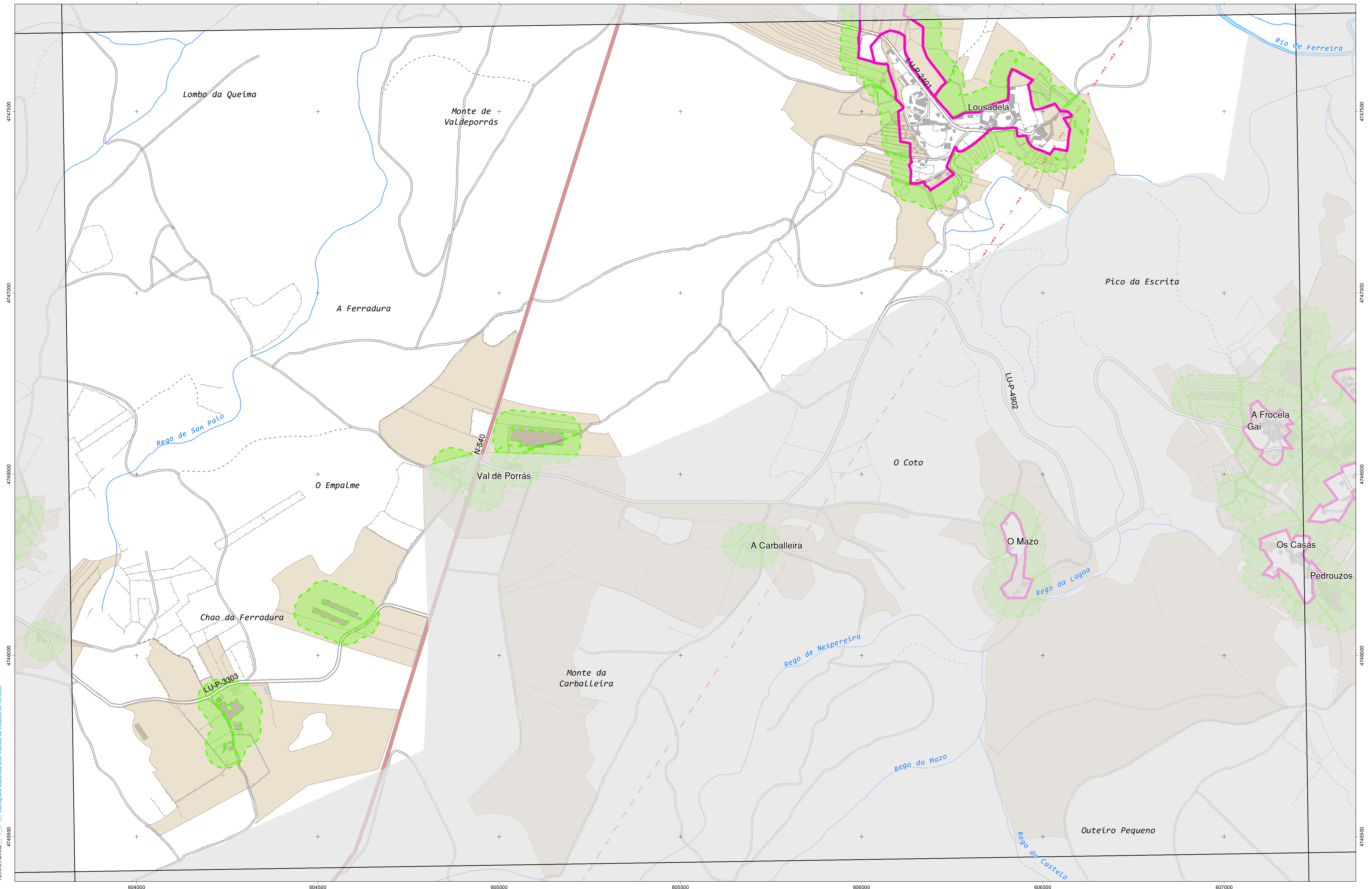
UTM ED50 Fuso 29	x y		Xeográficas ETRS89	
	Longitude	Latitude	Longitude	Latitude
1	603883,7	4750244,9	-7,43 45,0	42 53 45,0
2	607285,6	4750297,1	-7,41 15,0	42 53 45,0
3	607321,7	4749883,6	-7,41 15,0	42 52 30,0
4	603918,6	4749831,4	-7,43 45,0	42 52 30,0

Proxección U.T.M. Fuso 29
Escala de GRS80
Sistema de referencia ETRS89



Folla: 0097A-0406





INSTITUTO DE ESTUDIOS DO TERRITORIO
 Cartografía elaborada polo Instituto de Estudos do Territorio

CARTOGRAFÍA DAS FAIXAS SECUNDARIAS DE XESTIÓN DE BIOMASA

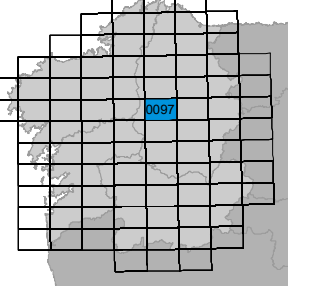
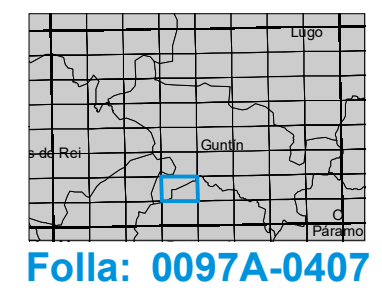
- Parcelas afectadas
- Solo de Nucleo Rural
- Delimitación Automática
- Faixa Protección 50m
- Solo Urbano
- Delimitación Enviada polo Concello
- Solo Urbanizable

Parcelas afectadas por faixas de 50 metros entorno a núcleos

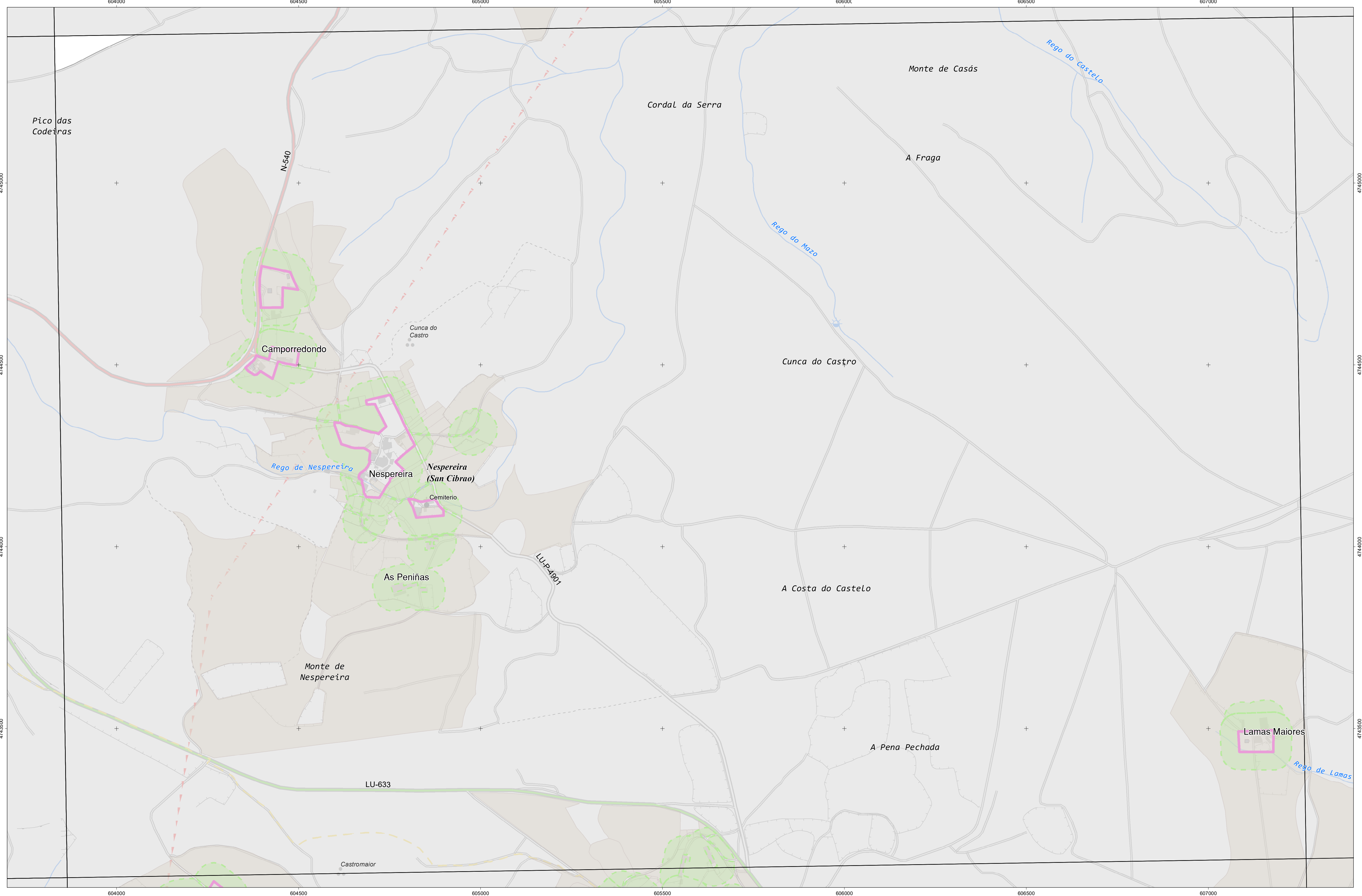
Coordenadas das esquinas da folla

UTM ED50 Fuso 29		Xeográficas ETRS89	
x	y	Longitude	Latitude
1 603918,6	4747931,4	-7:43:45,0	42:52:30,0
2 607321,7	4747983,6	-7:41:15,0	42:52:30,0
3 607357,7	4745670,1	-7:41:15,0	42:51:15,0
4 603953,5	4745617,9	-7:43:45,0	42:51:15,0

Proxección U.T.M. Fuso 29
 Elipsóide GRS80
 Sistema de referencia ETRS89



Folla: 0097A-0407



CARTOGRAFÍA DAS FAIXAS SECUNDARIAS DE XESTIÓN DE BIOMASA

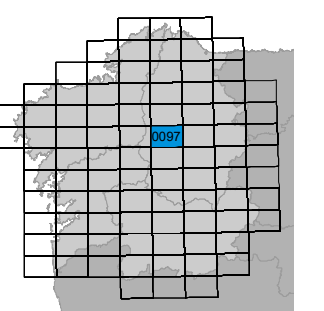
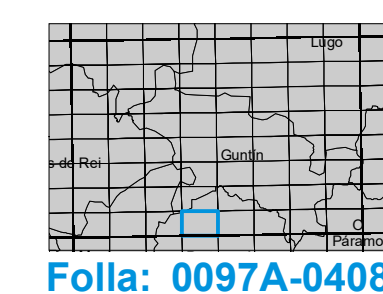
- | | | |
|----------------------|----------------------|------------------------------------|
| Parcelas afectadas | Solo de Nucleo Rural | Delimitación Automática |
| Faixa Protección 50m | Solo Urbano | Delimitación Enviada polo Concello |
| | Solo Urbanizable | |

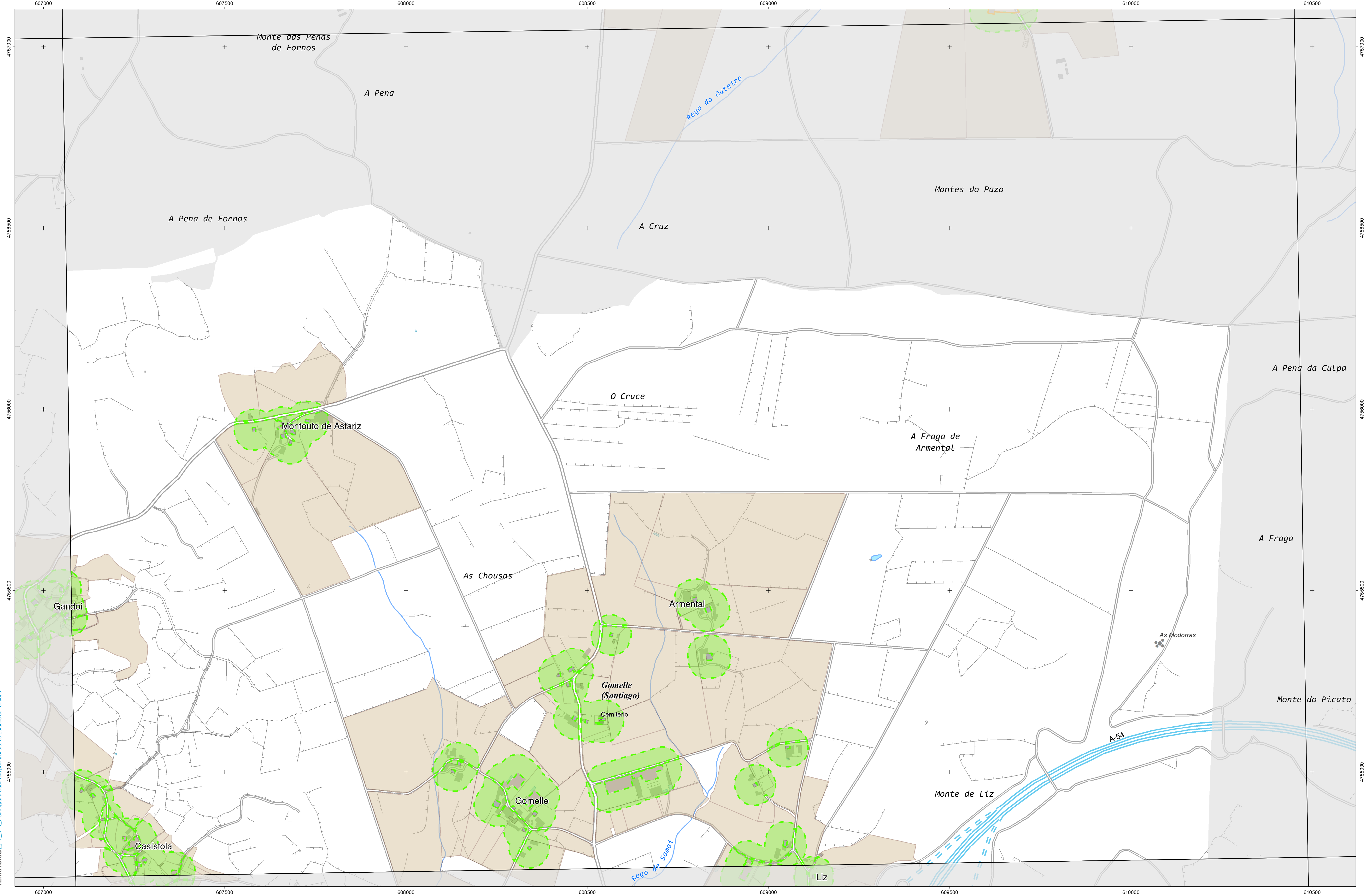
Parcelas afectadas por faixas de 50 metros entorno a núcleos

Coordenadas das esquinas da folla

UTM ED50 Fuso 29	X	Y	Xeográficas ETRS89	Latitude
			Longitude	
1	603953,5	4745617,9	-7.43.45,0	42.51.15,0
2	607357,7	4745670,1	-7.41.15,0	42.51.15,0
3	607393,8	4743356,6	-7.41.15,0	42.50.00,0
4	603988,4	4743304,4	-7.43.45,0	42.50.00,0

Proxección U.T.M. Fuso 29
 Elipsoide GRS80
 Sistema de referencia ETRS89





INSTITUTO DE ESTUDIOS DE TERRITORIO
 Cartografía elaborada polo Instituto de Estudos do Territorio

CARTOGRAFÍA DAS FAIXAS SECUNDARIAS DE XESTIÓN DE BIOMASA

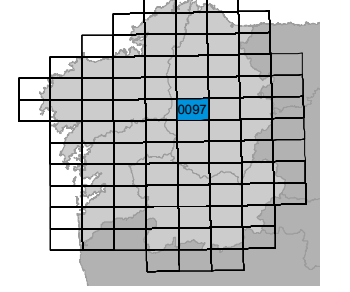
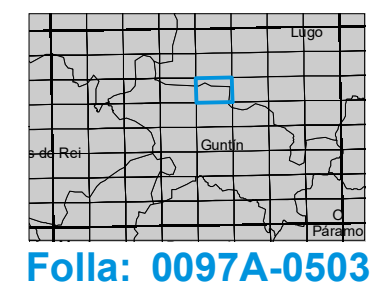
- | | | | | | |
|--|----------------------|--|----------------------|--|------------------------------------|
| | Parcelas afectadas | | Solo de Nucleo Rural | | Delimitación Automática |
| | Faixa Protección 50m | | Solo Urbano | | Delimitación Enviada polo Concello |
| | | | Solo Urbanizable | | |

Parcelas afectadas por faixas de 50 metros entorno a núcleos

Coordenadas das esquinas da folla

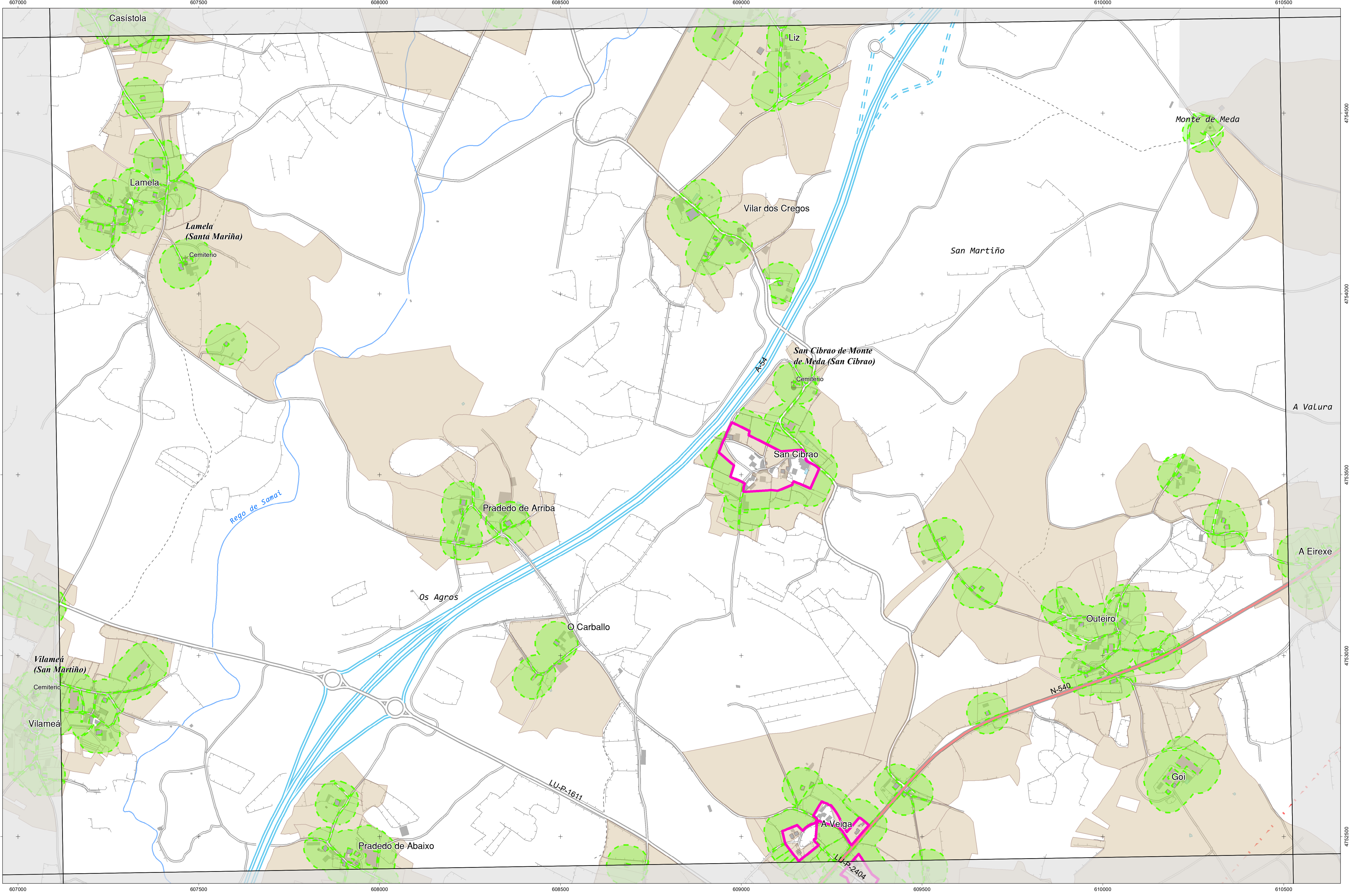
UTM ED50 Fuso 29	x y		Xeográficas ETRS89	
	Longitude	Latitude	Longitude	Latitude
1	607177,4	4757237,6	-7,41,15,0	42,57,30,0
2	610575,9	4757291,4	-7,38,45,0	42,57,30,0
3	610613,1	4754977,9	-7,38,45,0	42,56,15,0
4	607213,5	4754924,1	-7,41,15,0	42,56,15,0

Proxección U.T.M. Fuso 29
 Elipse de GRS80
 Sistema de referencia ETRS89



Folla: 0097A-0503





INSTITUTO DE ESTUDIOS DO TERRITORIO
 Cartografía elaborada polo Instituto de Estudos do Territorio

CARTOGRAFÍA DAS FAIXAS SECUNDARIAS DE XESTIÓN DE BIOMASA

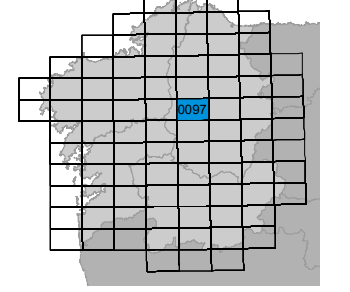
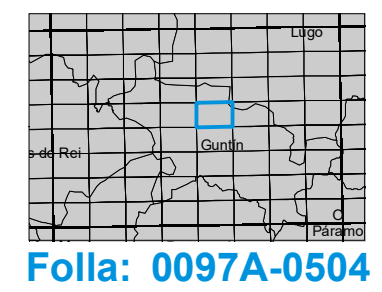
- | | | |
|----------------------|----------------------|------------------------------------|
| Parcelas afectadas | Solo de Nucleo Rural | Delimitación Automática |
| Faixa Protección 50m | Solo Urbano | Delimitación Enviada polo Concello |
| | Solo Urbanizable | |

Parcelas afectadas por faixas de 50 metros entorno a núcleos

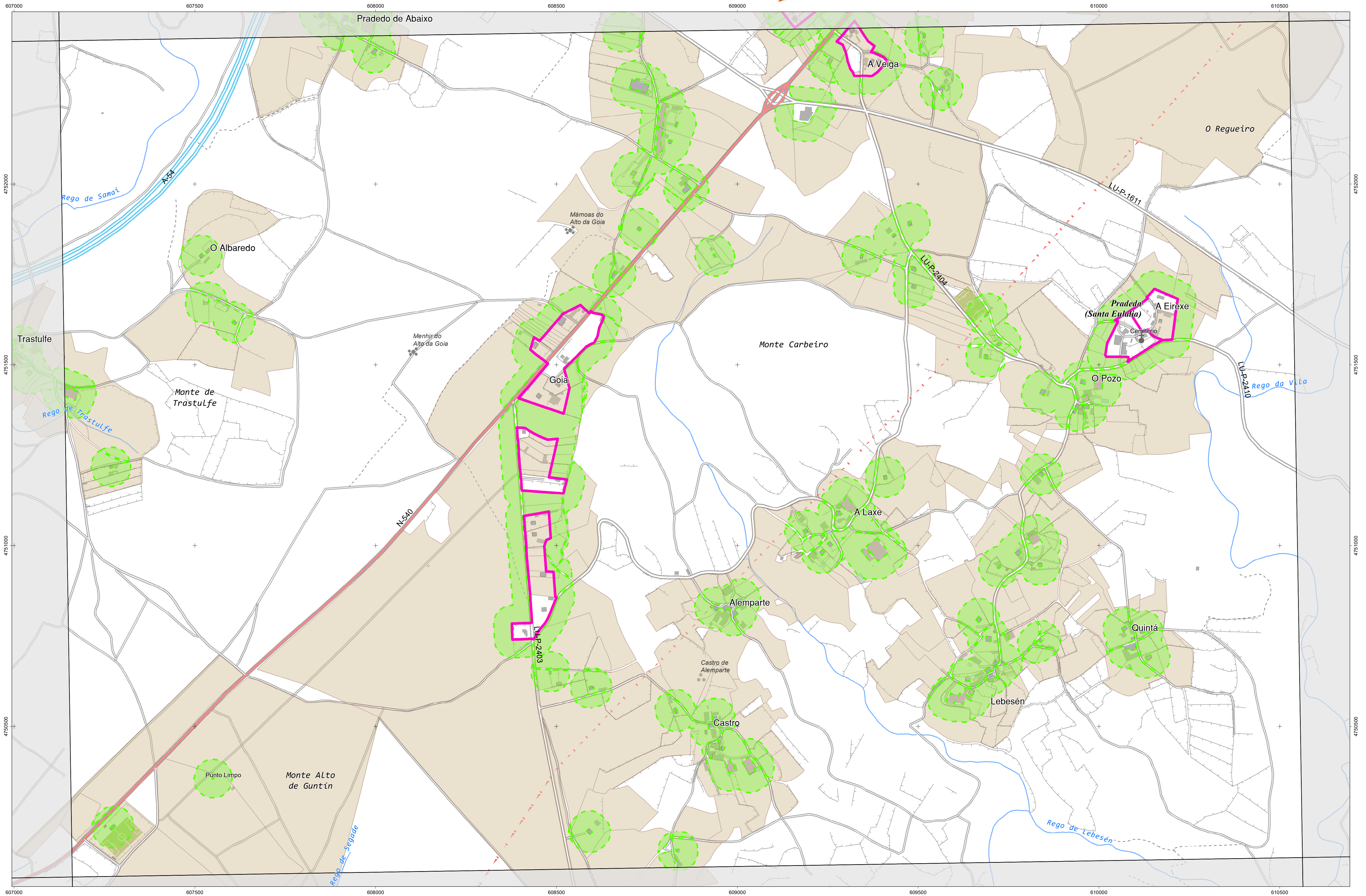
Coordenadas das esquinas da folla

UTM ED50 Fuso 29		Xeográficas ETRS89		
x	y	Longitude	Latitude	
1	607213,5	4754924,1	-7,41-15,0	42,56-15,0
2	610613,1	4754977,9	-7,38-45,0	42,56-15,0
3	610650,4	4752664,4	-7,38-45,0	42,55-00,0
4	607249,5	4752610,6	-7,41-15,0	42,55-00,0

Proxección U.T.M. Fuso 29
 Elipsoidal GRS80
 Sistema de referencia ETRS89



Folla: 0097A-0504



INSTITUTO DE ESTUDIOS DO TERRITORIO
 Cartografía elaborada polo Instituto de Estudos do Territorio

CARTOGRAFÍA DAS FAIXAS SECUNDARIAS DE XESTIÓN DE BIOMASA

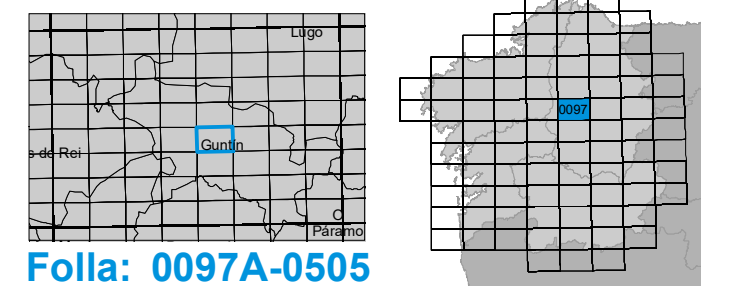
- Parcelas afectadas
- Solo de Nucleo Rural
- Delimitación Automática
- Faixa Protección 50m
- Solo Urbano
- Delimitación Enviada polo Concello
- Solo Urbanizable

Parcelas afectadas por faixas de 50 metros entorno a núcleos

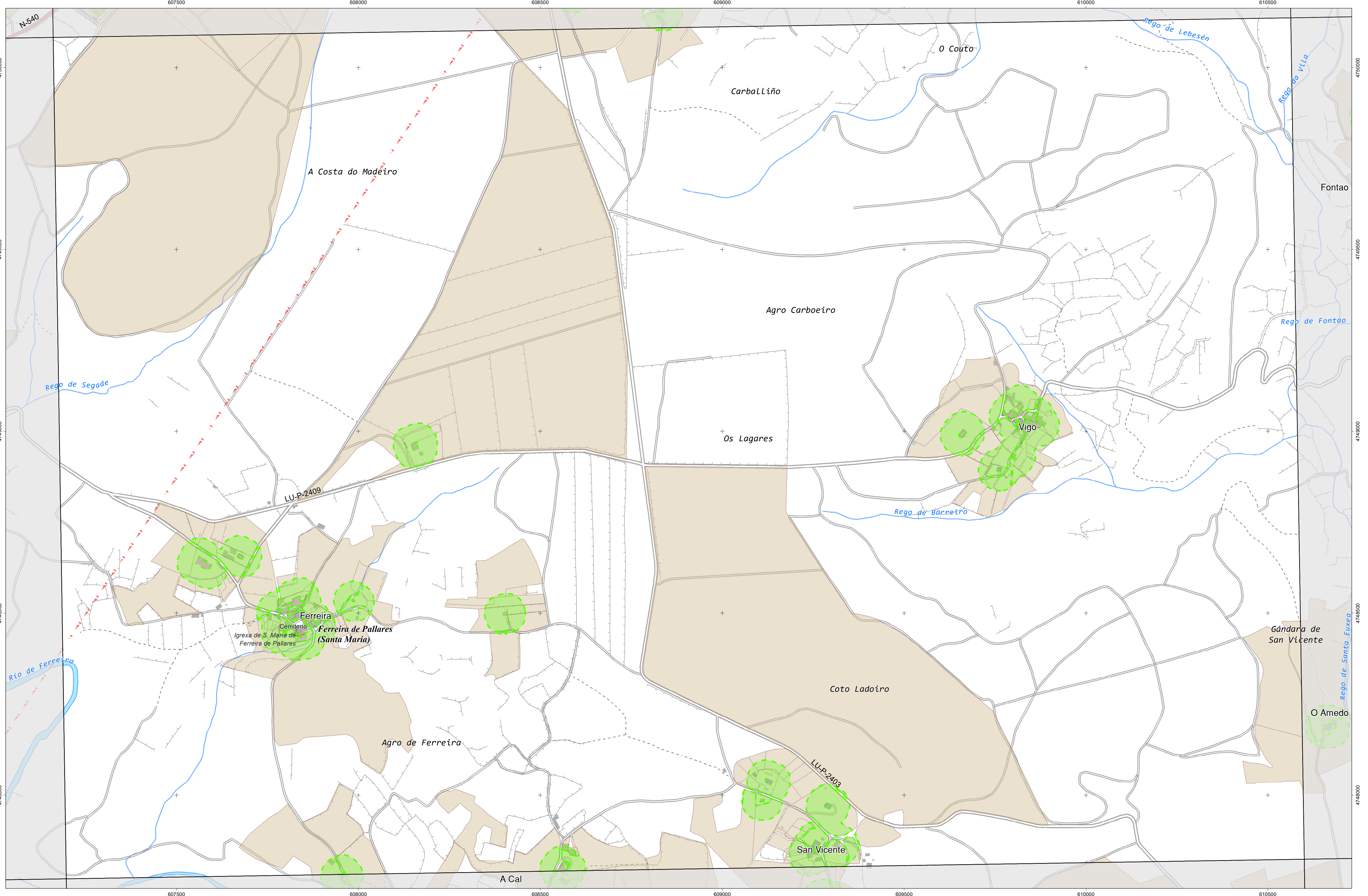
Coordenadas das esquinas da folla

UTM ED50 Fuso 29	X	Y	Xeográficas ETRS89	Longitude	Latitude
1	607249,5	4752610,6	-7.41.15,0	42.55.00,0	
2	610650,4	4752664,4	-7.38.45,0	42.55.00,0	
3	610687,6	4750350,9	-7.38.45,0	42.53.45,0	
4	607285,6	4750297,1	-7.41.15,0	42.53.45,0	

Proxección U.T.M. Fuso 29
 Elipsoidal GRS80
 Sistema de referencia ETRS89



Folla: 0097A-0505



CARTOGRAFÍA DAS FAIXAS SECUNDARIAS DE XESTIÓN DE BIOMASA

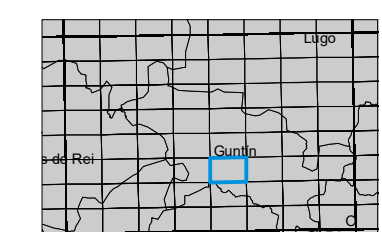
- | | | |
|----------------------|----------------------|------------------------------------|
| Parcelas afectadas | Solo de Nucleo Rural | Delimitación Automática |
| Faixa Protección 50m | Solo Urbano | Delimitación Enviada polo Concello |
| | Solo Urbanizable | |

Parcelas afectadas por faixas de 50 metros entorno a núcleos

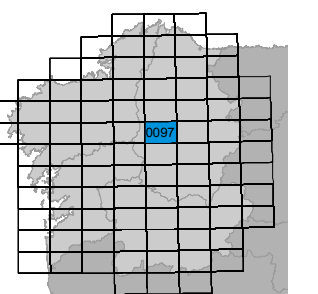
Coordenadas das esquinas da folla

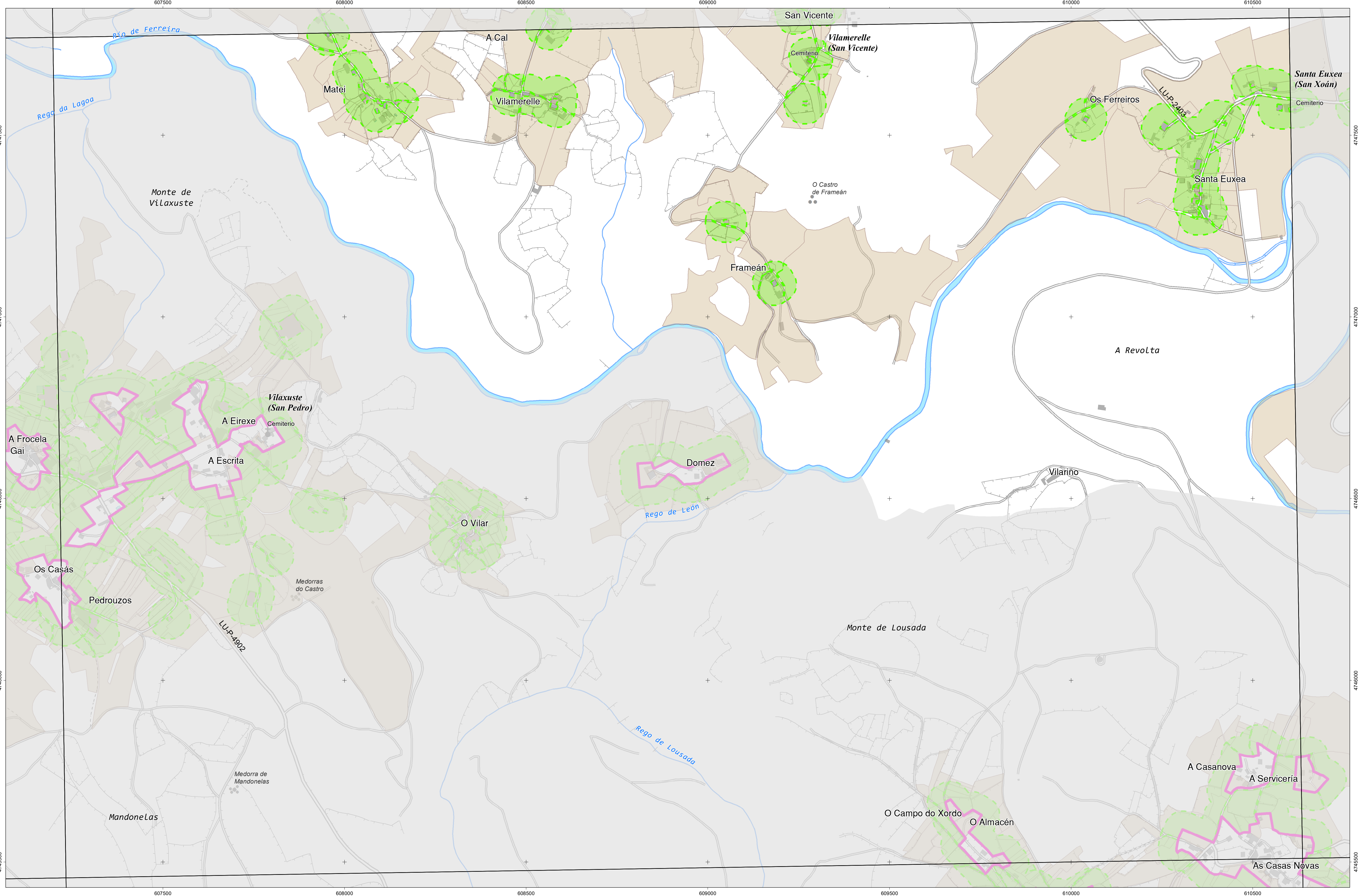
UTM ED50 Fuso 29		Xeográficas ETRS89	
x	y	Longitude	Latitude
1 607285,6	4750297,1	-7:41:15,0	42:53:45,0
2 610687,6	4750350,9	-7:38:45,0	42:53:45,0
3 610724,8	4748037,4	-7:38:45,0	42:52:30,0
4 607321,7	4747983,6	-7:41:15,0	42:52:30,0

Proxección U.T.M. Fuso 29
 Elipse de GRS80
 Sistema de referencia ETRS89



Folla: 0097A-0506





CARTOGRAFÍA DAS FAIXAS SECUNDARIAS DE XESTIÓN DE BIOMASA

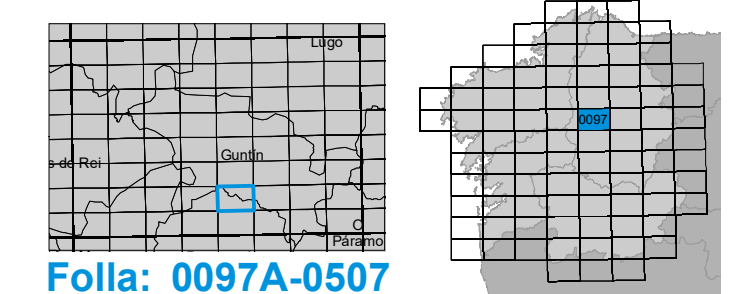
- | | | |
|----------------------|----------------------|------------------------------------|
| Parcelas afectadas | Solo de Nucleo Rural | Delimitación Automática |
| Faixa Protección 50m | Solo Urbano | Delimitación Enviada polo Concello |
| | Solo Urbanizable | |

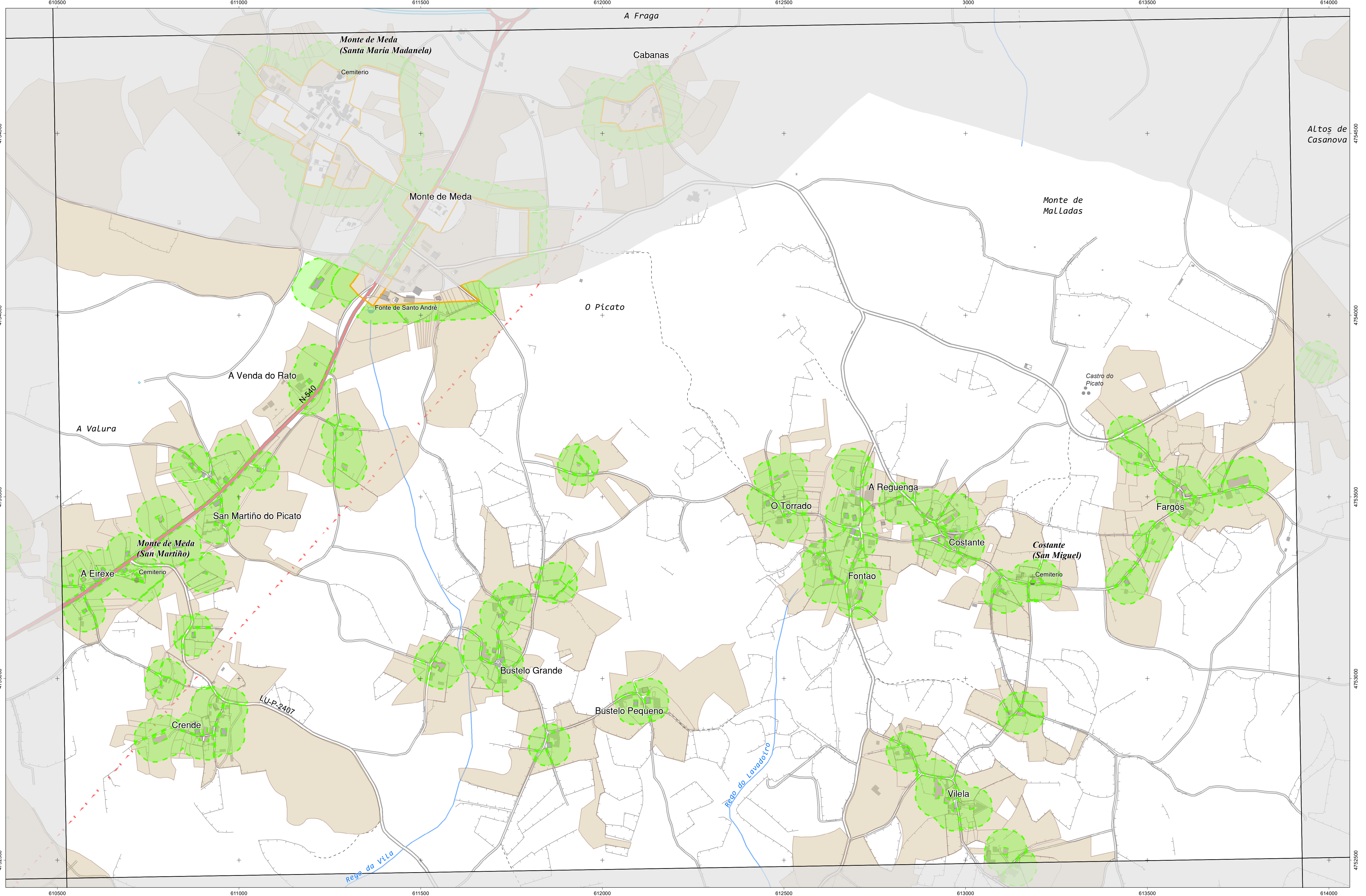
Parcelas afectadas por faixas de 50 metros entorno a núcleos

Coordenadas das esquinas da folla

UTM ED50 Fuso 29	x	y	Xeográficas ETRS89	Longitude	Latitude
1	607321,7	4747983,6	-7:41:15,0	42:52:30,0	
2	610724,8	4749037,4	-7:38:45,0	42:52:30,0	
3	610762,0	4745724,0	-7:38:45,0	42:51:15,0	
4	607357,7	4745670,1	-7:41:15,0	42:51:15,0	

Proxección U.T.M. Fuso 29
 Elipsoidal GRS80
 Sistema de referencia ETRS89





CARTOGRAFÍA DAS FAIXAS SECUNDARIAS DE XESTIÓN DE BIOMASA

- | | | |
|----------------------|----------------------|------------------------------------|
| Parcelas afectadas | Solo de Nucleo Rural | Delimitación Automática |
| Faixa Protección 50m | Solo Urbano | Delimitación Enviada polo Concello |
| | Solo Urbanizable | |

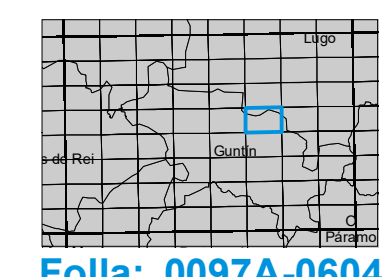
Parcelas afectadas por faixas de 50 metros entorno a núcleos

Coordenadas das esquinas da folla

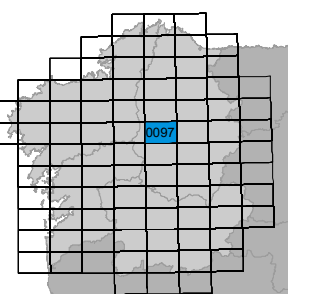
UTM ED50 Fuso 29	X	Y	Xeográficas ETRS89	Latitude
			Longitude	
1	610613,1	4754977,9	-7:38:45,0	42:56:15,0
2	614012,8	4755033,5	-7:36:15,0	42:56:15,0
3	614051,2	4752720,0	-7:36:15,0	42:55:00,0
4	610650,4	4752664,4	-7:38:45,0	42:55:00,0

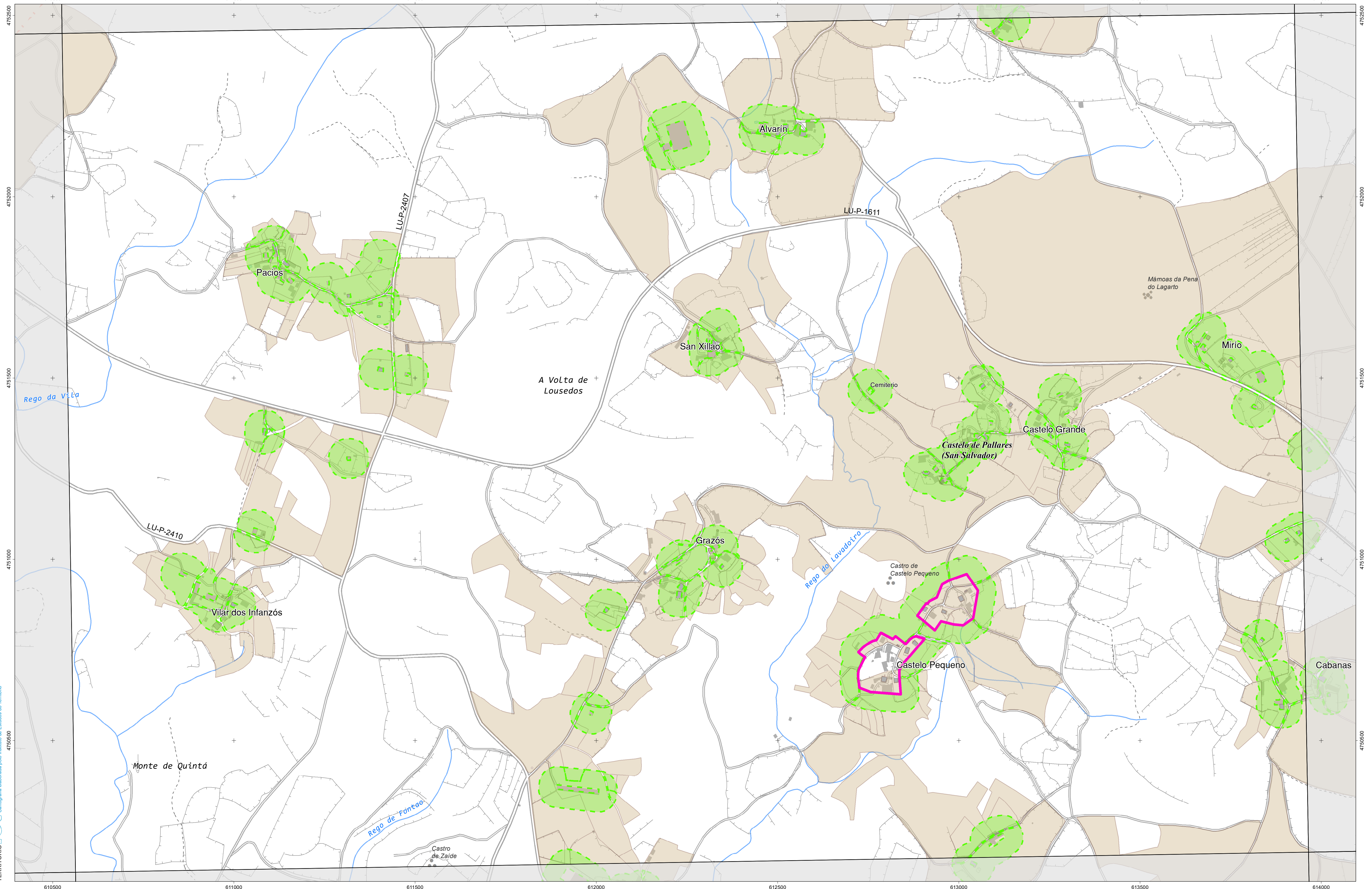
Proxección U.T.M. Fuso 29
 Elipsoidal GRS80
 Sistema de referencia ETRS89

0 25 50 75 100 125 150
 Metros



Folla: 0097A-0604





INSTITUTO DE ESTUDIOS DO TERRITORIO
 Cartografía elaborada polo Instituto de Estudos do Territorio

CARTOGRAFÍA DAS FAIXAS SECUNDARIAS DE XESTIÓN DE BIOMASA

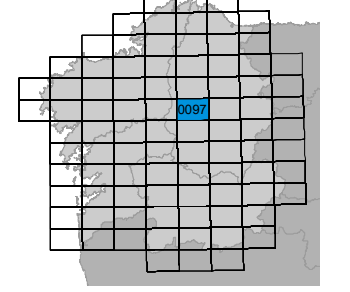
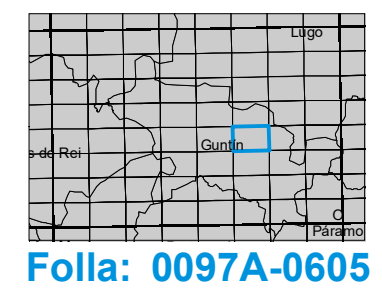
- Parcelas afectadas
- Faixa Protección 50m
- Solo de Nucleo Rural
- Solo Urbano
- Delimitación Automática
- Delimitación Enviada polo Concello
- Solo Urbanizable

Parcelas afectadas por faixas de 50 metros entorno a núcleos

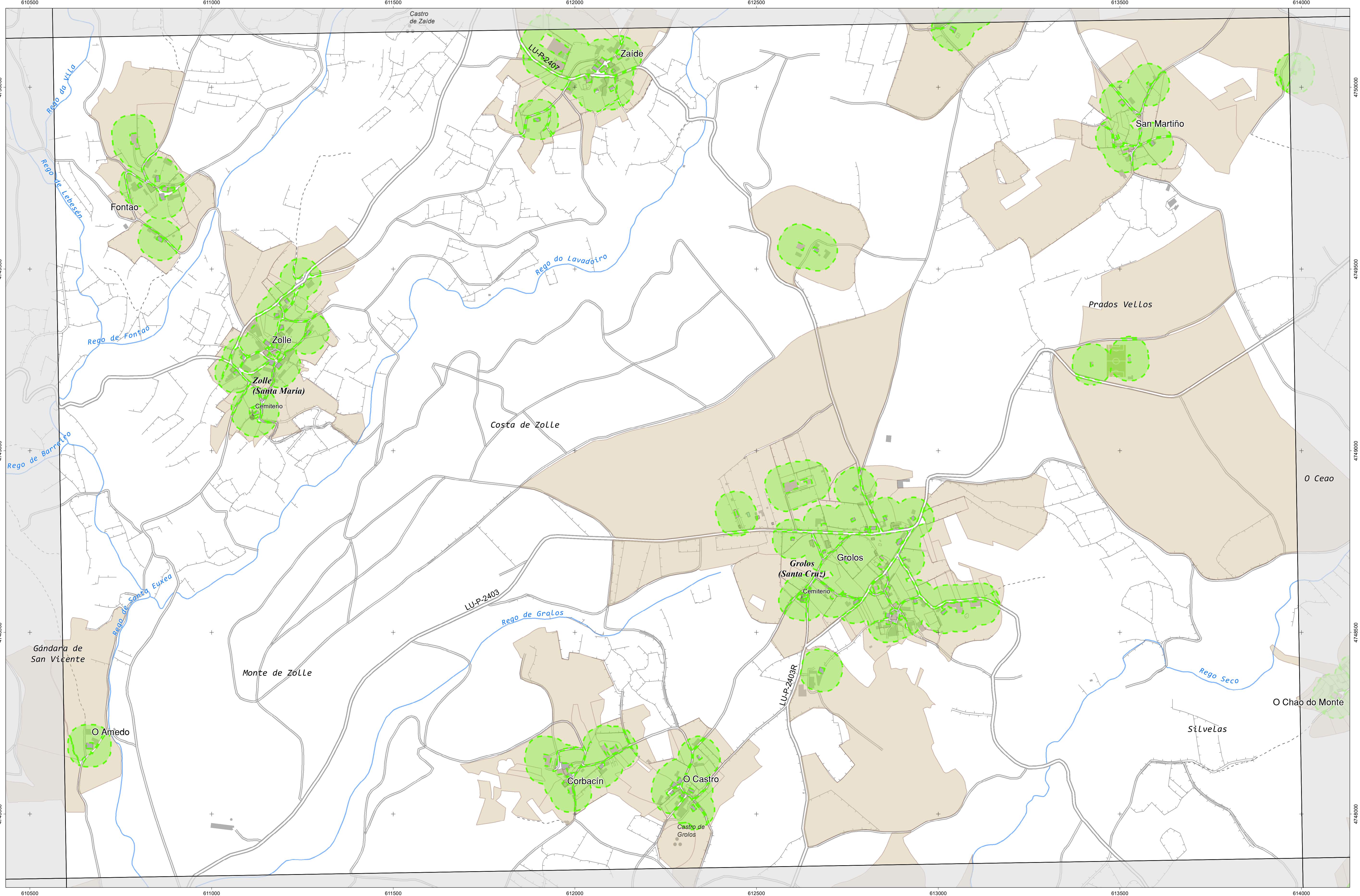
Coordenadas das esquinas da folla

UTM ED50 Fuso 29	x	y	Xeográficas ETRS89	Longitude	Latitude
1	61050,4	4752664,4	-7:38:45,0	42:55:00,0	
2	614051,2	4752720,0	-7:36:15,0	42:55:00,0	
3	614089,6	4750406,5	-7:36:15,0	42:53:45,0	
4	610687,5	4750350,9	-7:38:45,0	42:53:45,0	

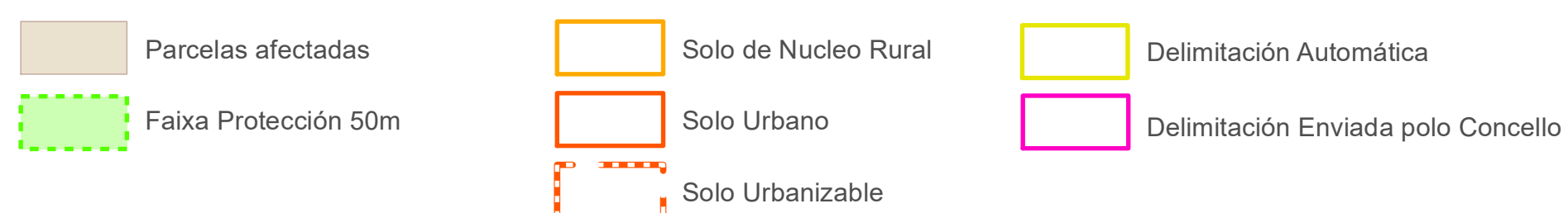
Proxección U.T.M. Fuso 29
 Elipsoide GRS80
 Sistema de referencia ETRS89



Folla: 0097A-0605



CARTOGRAFÍA DAS FAIXAS SECUNDARIAS DE XESTIÓN DE BIOMASA

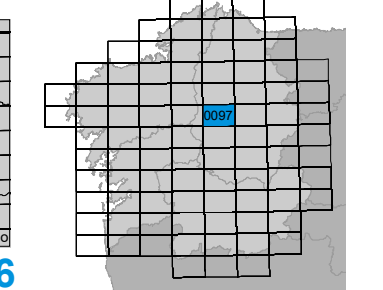
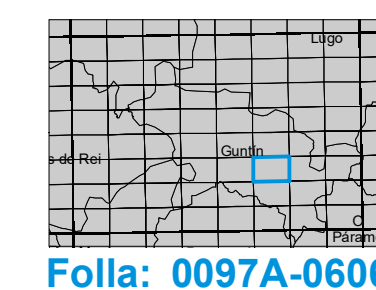


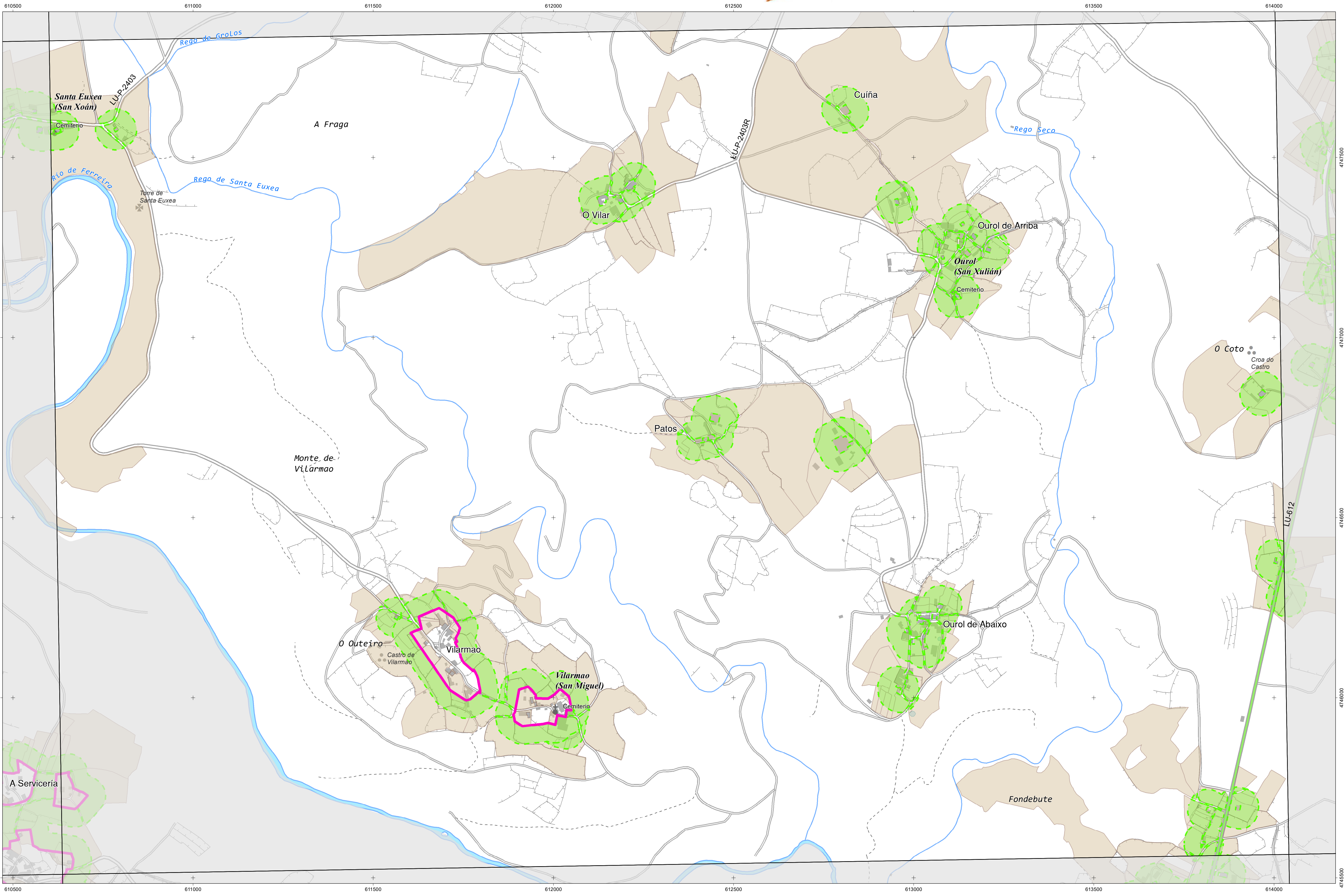
Parcelas afectadas por faixas de 50 metros entorno a núcleos

Coordenadas das esquinas da folla

UTM ED50 Fuso 29	X	Y	Xeográficas ETRS89	Latitude
			Longitude	
1	610687,6	4750350,9	-7:38:45,0	42:53:45,0
2	614089,6	4750406,5	-7:36:15,0	42:53:45,0
3	614127,9	4748093,0	-7:36:15,0	42:52:30,0
4	610724,8	4748037,4	-7:38:45,0	42:52:30,0

Proxección U.T.M. Fuso 29
 Elipsoidal GRS80
 Sistema de referencia ETRS89





INSTITUTO DE ESTUDIOS DO TERRITORIO
 Cartografía elaborada polo Instituto de Estudos do Territorio

CARTOGRAFÍA DAS FAIXAS SECUNDARIAS DE XESTIÓN DE BIOMASA

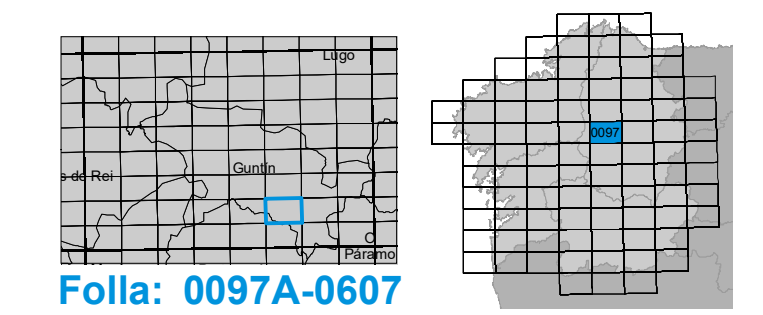
- Parcelas afectadas
- Faixa Protección 50m
- Solo de Nucleo Rural
- Solo Urbano
- Delimitación Automática
- Delimitación Enviada polo Concello
- Solo Urbanizable

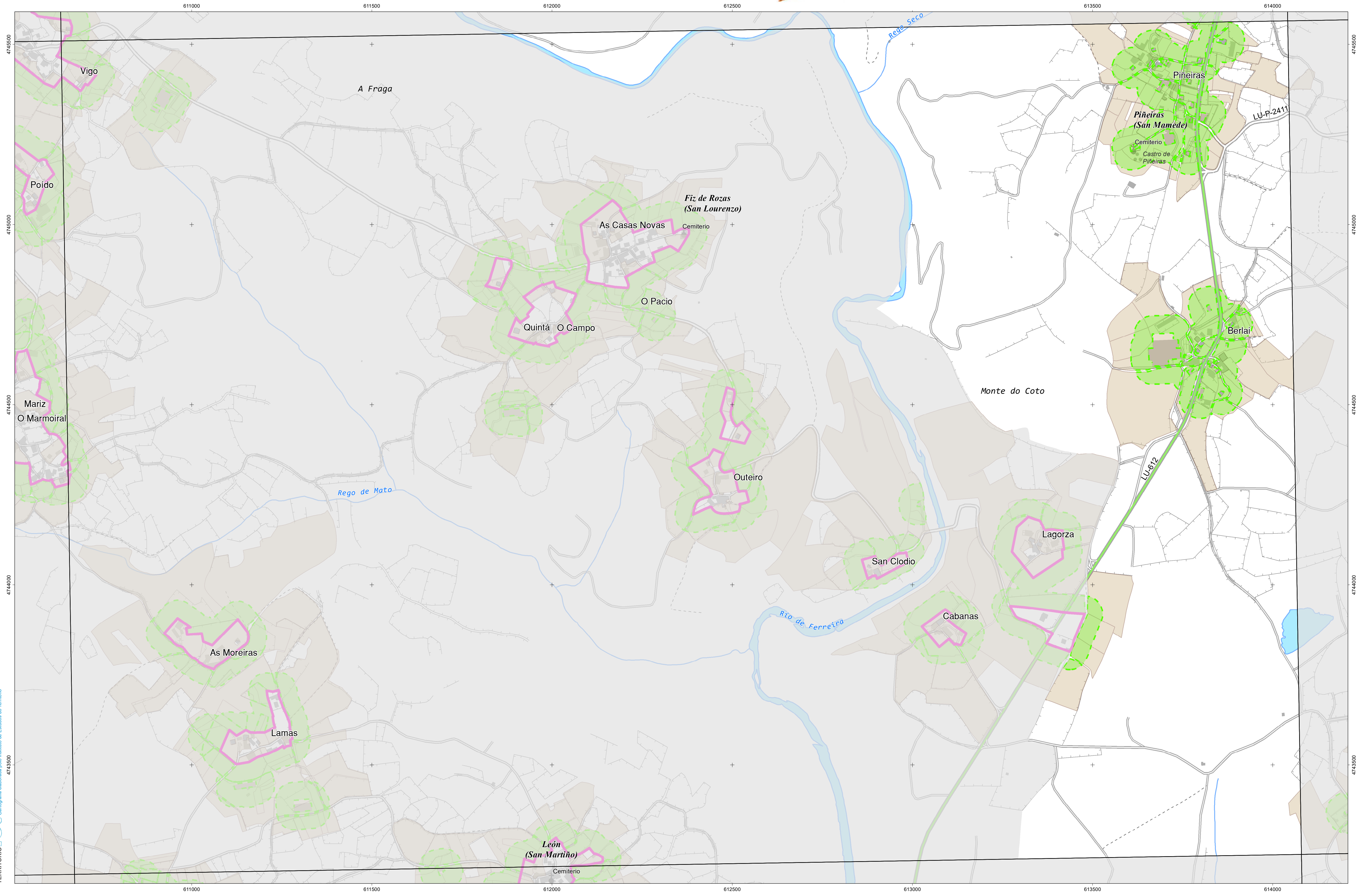
Parcelas afectadas por faixas de 50 metros entorno a núcleos

Coordenadas das esquinas da folla

UTM ED50 Fuso 29	X	Y	Xeográficas ETRS89	Latitude
1	610724,8	4748037,4	-7:38:45,0	42:52:30,0
2	614127,9	4748093,0	-7:36:15,0	42:52:30,0
3	614166,3	4745779,5	-7:36:15,0	42:51:15,0
4	610762,0	4745724,0	-7:38:45,0	42:51:15,0

Proxección U.T.M. Fuso 29
 Elipsoide GRS80
 Sistema de referencia ETRS89





CARTOGRAFÍA DAS FAIXAS SECUNDARIAS DE XESTIÓN DE BIOMASA

Parcelas afectadas	Solo de Nucleo Rural	Delimitación Automática
Faixa Protección 50m	Solo Urbano	Delimitación Enviada polo Concello
	Solo Urbanizable	

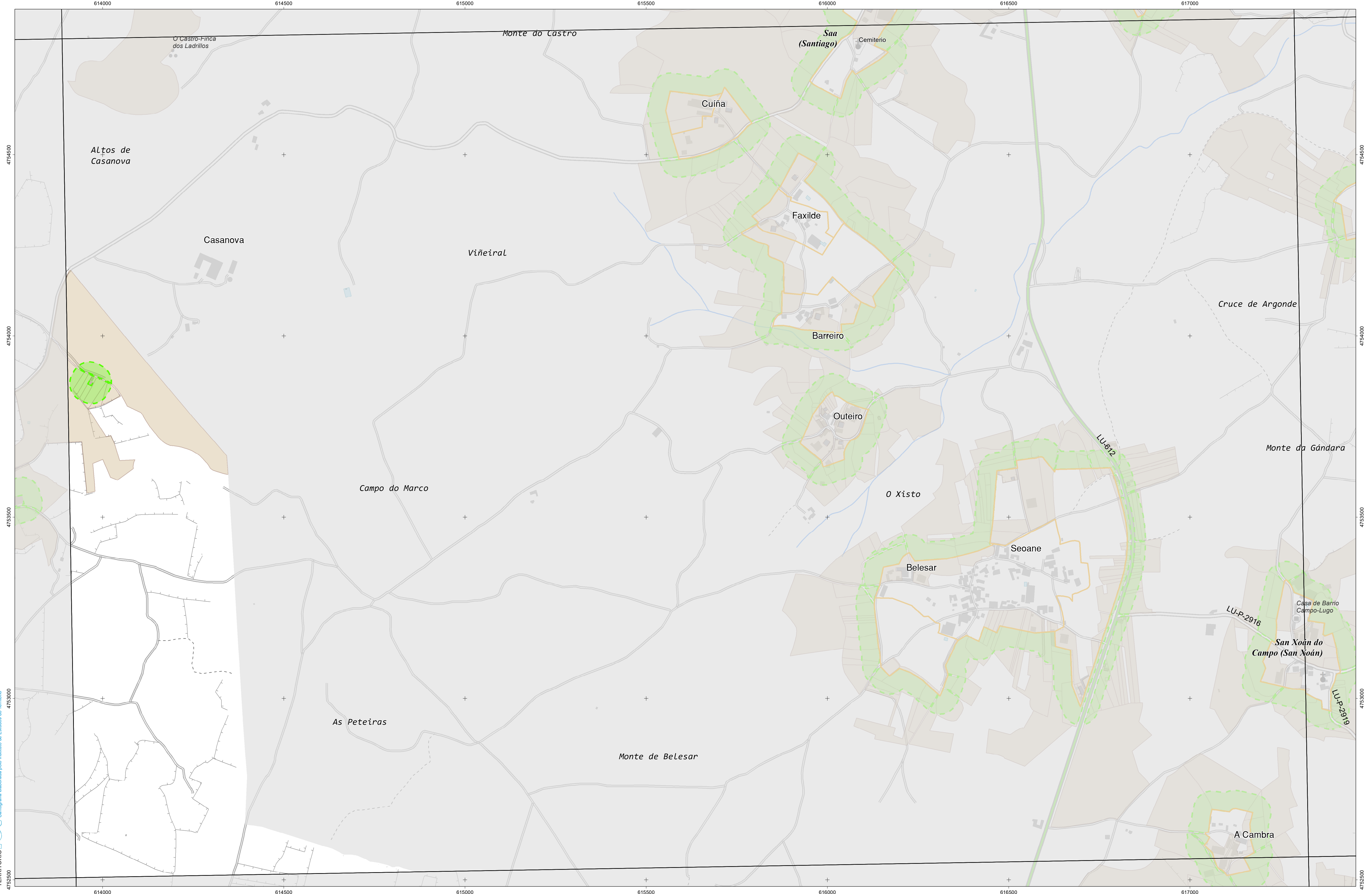
Parcelas afectadas por faixas de 50 metros entorno a núcleos

Coordenadas das esquinas da folla

UTM ED50 Fuso 29	X	Y	Xeográficas ETRS89	Latitude
1	610762,0	4745724,0	-7:38:45,0	42:51:15,0
2	614166,3	4745779,5	-7:36:15,0	42:51:15,0
3	614204,6	4743486,0	-7:36:15,0	42:50:00,0
4	610799,2	4743410,5	-7:38:45,0	42:50:00,0

Proxección U.T.M. Fuso 29
 Elipsoide GRS80
 Sistema de referencia ETRS89

Folla: 0097A-0608



CARTOGRAFÍA DAS FAIXAS SECUNDARIAS DE XESTIÓN DE BIOMASA

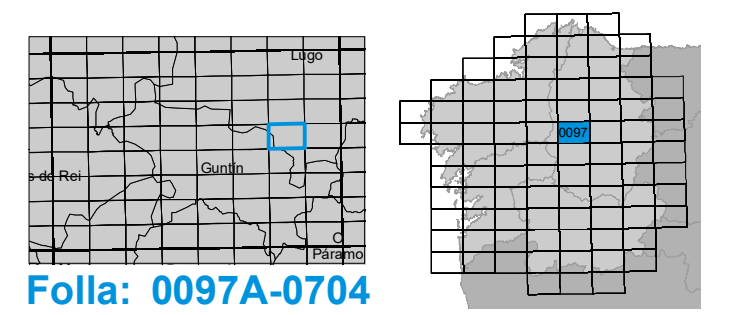
- Parcelas afectadas
- Faixa Protección 50m
- Solo de Nucleo Rural
- Solo Urbano
- Solo Urbanizable
- Delimitación Automática
- Delimitación Enviada polo Concello

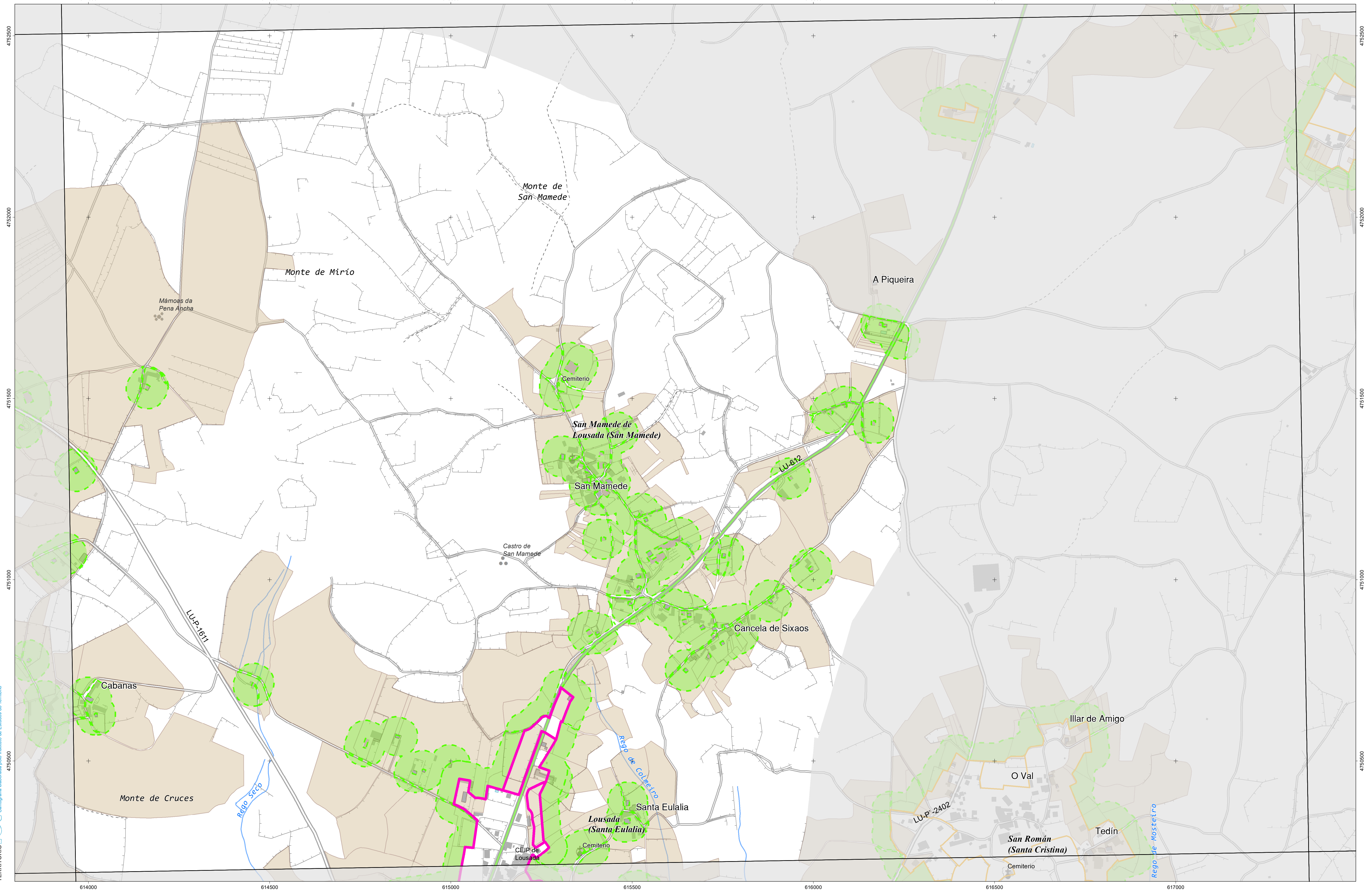
Parcelas afectadas por faixas de 50 metros entorno a núcleos

Coordenadas das esquinas da folla

UTM ED50 Fuso 29	X	Y	Xeográficas ETRS89	Latitude
1	614012,8	4755033,5	-7:36:15,0	42:56:15,0
2	617412,5	4755090,7	-7:33:45,0	42:56:15,0
3	617452,0	4752777,2	-7:33:45,0	42:55:00,0
4	614051,2	4752720,0	-7:36:15,0	42:55:00,0

Proxección U.T.M. Fuso 29
 Elipse de GRS80
 Sistema de referencia ETRS89





INSTITUTO DE ESTUDIOS DO TERRITORIO
 Cartografía elaborada polo Instituto de Estudos do Territorio

CARTOGRAFÍA DAS FAIXAS SECUNDARIAS DE XESTIÓN DE BIOMASA

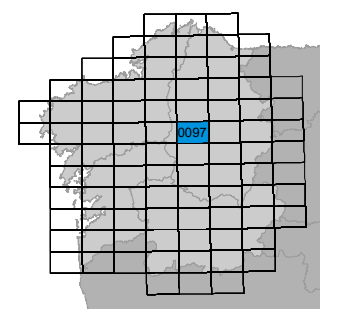
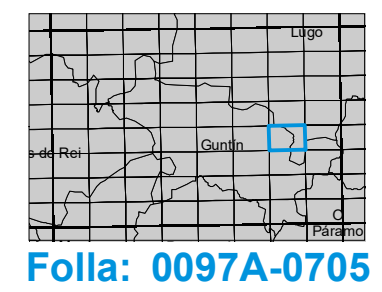
- Parcelas afectadas
- Faixa Protección 50m
- Solo de Nucleo Rural
- Solo Urbano
- Delimitación Automática
- Delimitación Enviada polo Concello
- Solo Urbanizable

Parcelas afectadas por faixas de 50 metros entorno a núcleos

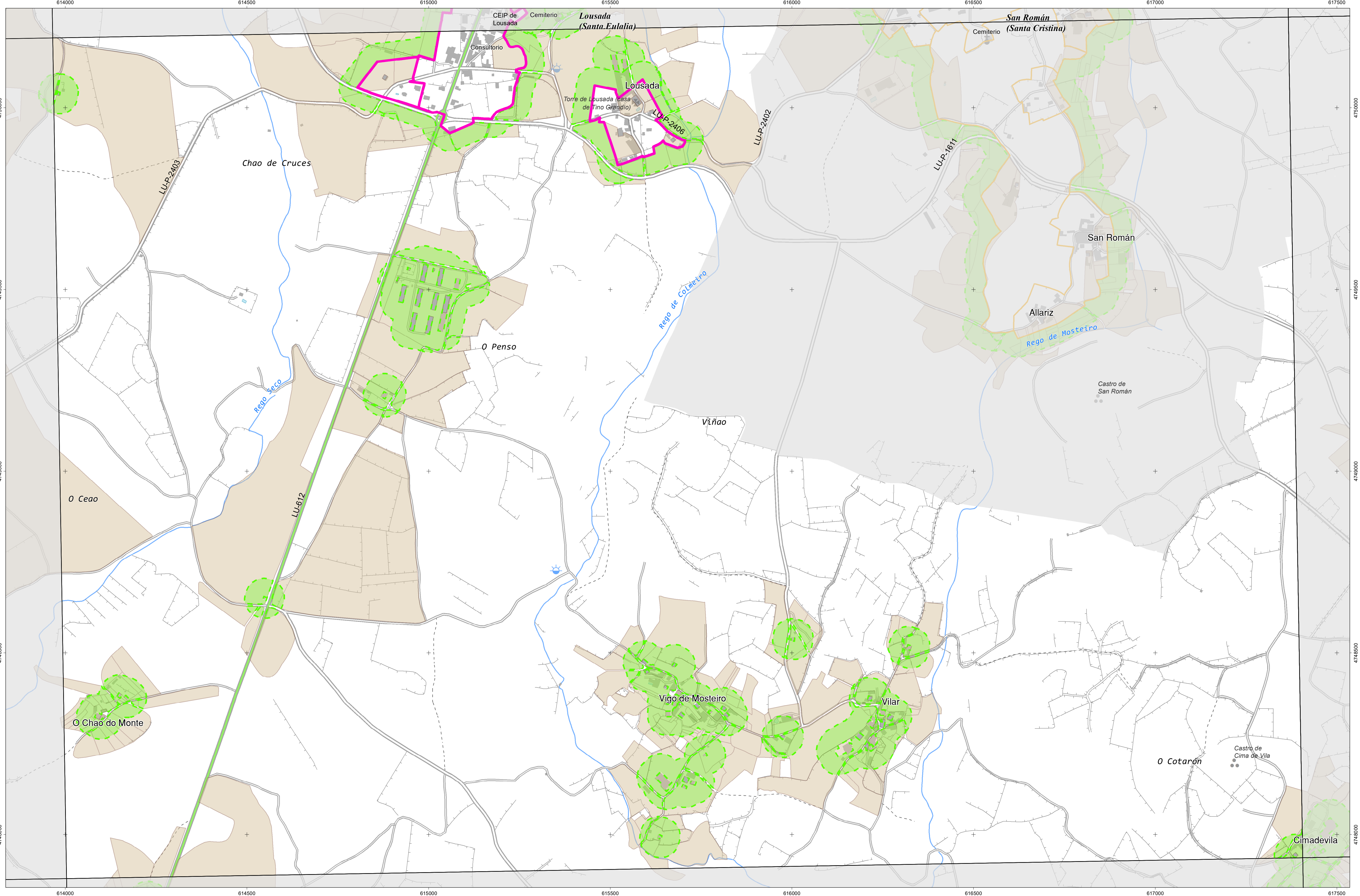
Coordenadas das esquinas da folla

UTM ED50 Fuso 29	X	Y	Xeográficas ETRS89	Latitude
1	614051.2	4752720.0	-7.36.15.0	42.55.00.0
2	617452.0	4752777.2	-7.33.45.0	42.55.00.0
3	617491.5	4750463.7	-7.33.45.0	42.53.45.0
4	614089.6	4750406.6	-7.36.15.0	42.53.45.0

Proxección U.T.M. Fuso 29
 Elipsoide GRS80
 Sistema de referencia ETRS89



Folla: 0097A-0705



CARTOGRAFÍA DAS FAIXAS SECUNDARIAS DE XESTIÓN DE BIOMASA

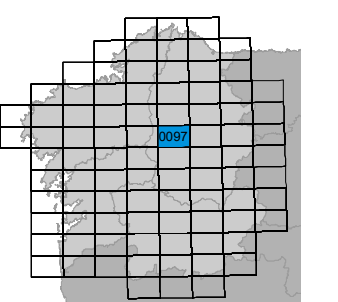
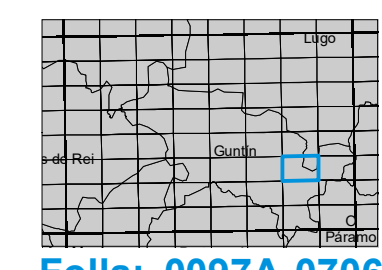
- | | | |
|----------------------|----------------------|------------------------------------|
| Parcelas afectadas | Solo de Nucleo Rural | Delimitación Automática |
| Faixa Protección 50m | Solo Urbano | Delimitación Enviada polo Concello |
| | Solo Urbanizable | |

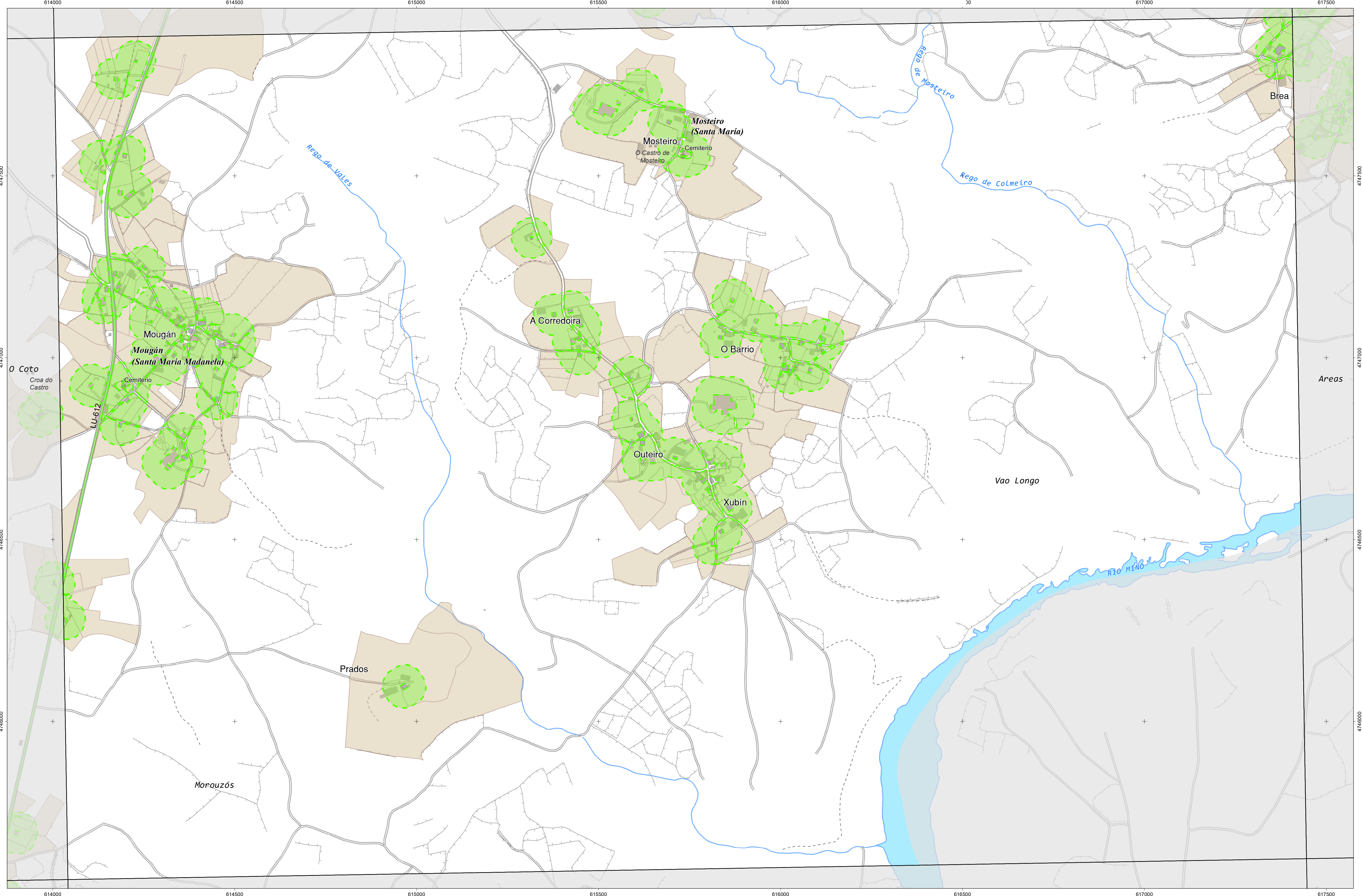
Parcelas afectadas por faixas de 50 metros entorno a núcleos

Coordenadas das esquinas da folia

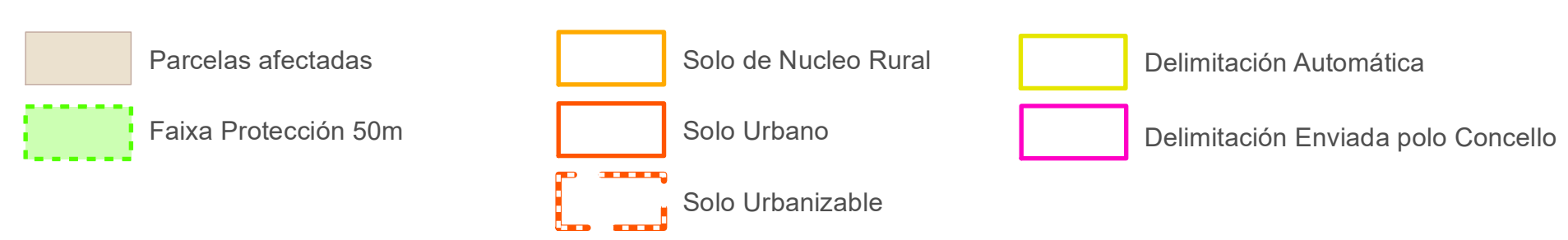
UTM ED50 Fuso 29	X	Y	Xeográficas ETRS89 Longitude	Latitude
1	614089,6	4750406,5	-7:36:15,0	42:53:45,0
2	617491,5	4750463,7	-7:33:45,0	42:53:45,0
3	617531,0	4748150,2	-7:33:45,0	42:52:30,0
4	614127,9	4748093,0	-7:36:15,0	42:52:30,0

Proxección U.T.M. Fuso 29
 Elipsoidal GRS80
 Sistema de referencia ETRS89





CARTOGRAFÍA DAS FAIXAS SECUNDARIAS DE XESTIÓN DE BIOMASA

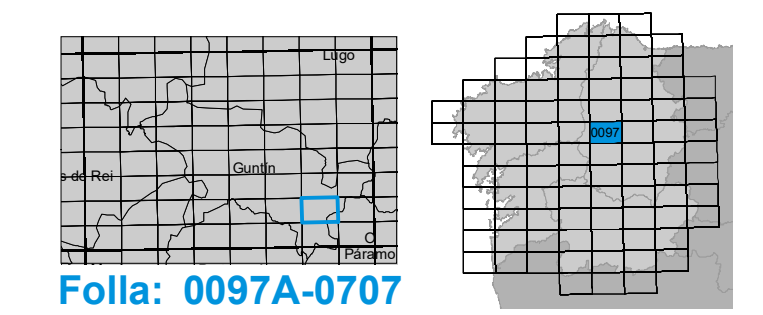


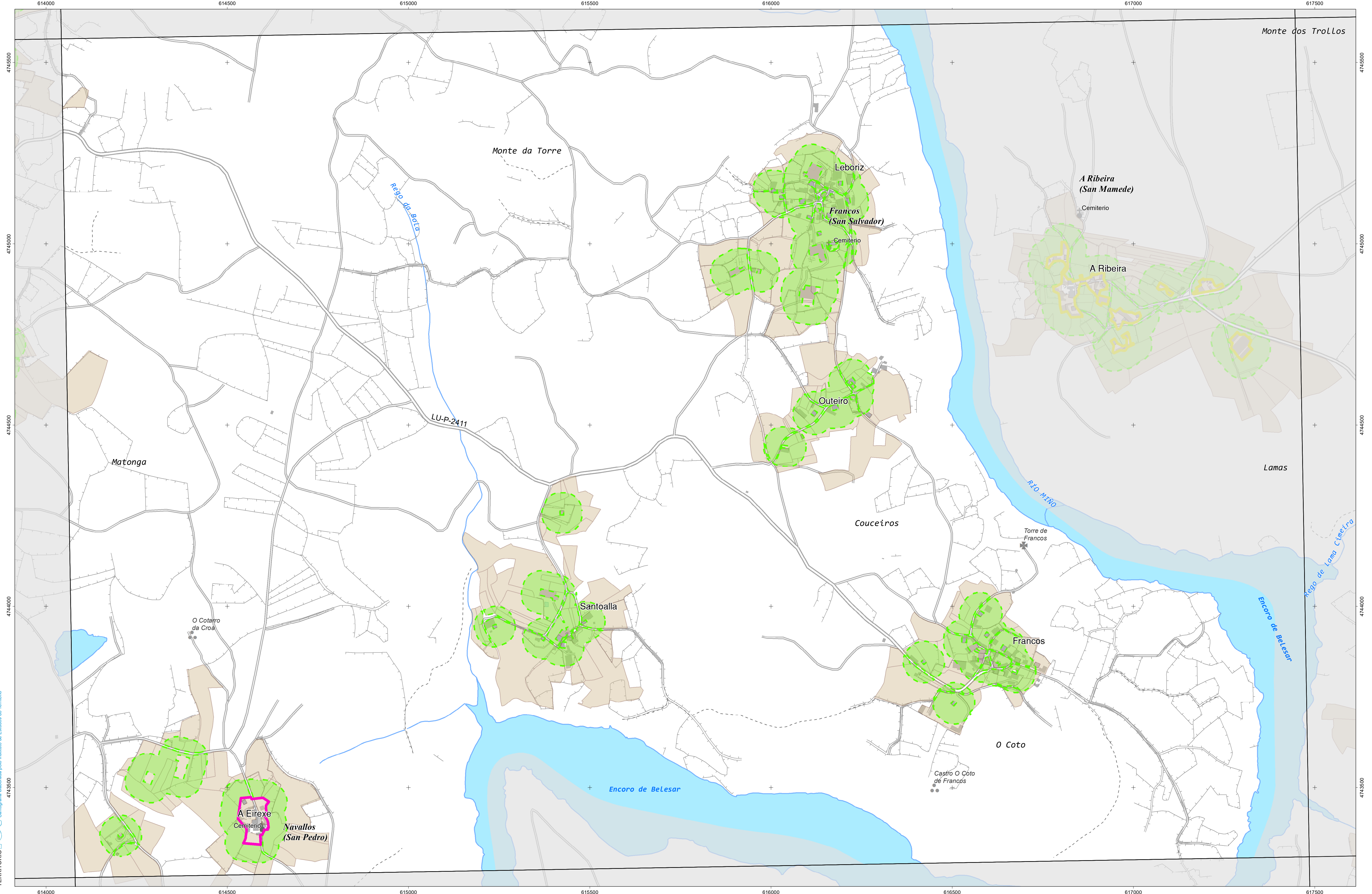
Parcelas afectadas por faixas de 50 metros entorno a núcleos

Coordenadas das esquinas da folla

UTM ED50 Fuso 29		Xeográficas ETRS89	
x	y	Longitude	Latitude
1 614127,9	4748093,0	-7:36:15,0	42:52:30,0
2 617531,0	4748150,2	-7:33:45,0	42:52:30,0
3 617570,5	4745836,7	-7:33:45,0	42:51:15,0
4 614166,3	4745779,5	-7:36:15,0	42:51:15,0

Proxección U.T.M. Fuso 29
 Elipsóide GRS80
 Sistema de referencia ETRS89





CARTOGRAFÍA DAS FAIXAS SECUNDARIAS DE XESTIÓN DE BIOMASA

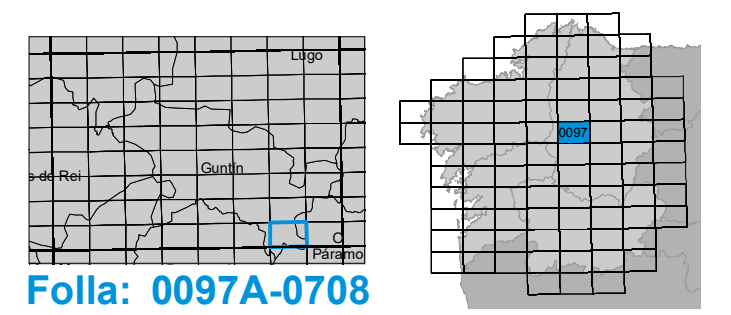
- Parcelas afectadas
- Solo de Nucleo Rural
- Delimitación Automática
- Faixa Protección 50m
- Solo Urbano
- Delimitación Enviada polo Concello
- Solo Urbanizable

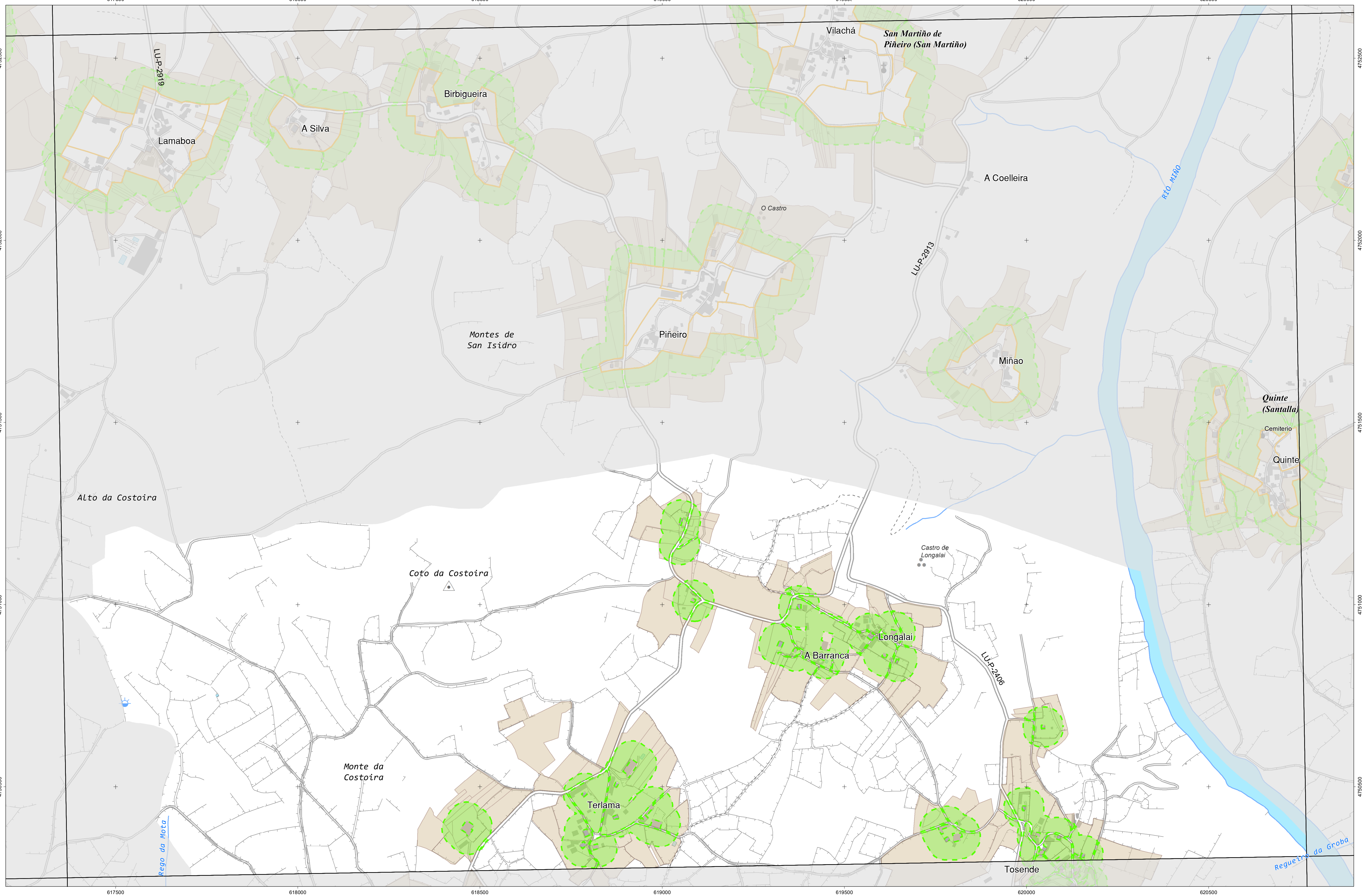
Parcelas afectadas por faixas de 50 metros entorno a núcleos

Coordenadas das esquinas da folla

UTM ED50 Fuso 29	x	y	Xeográficas ETRS89	Longitude	Latitude
1	614166,3	4745779,5	-7:36:15,0	42:51:15,0	
2	617570,5	4745836,7	-7:33:45,0	42:51:15,0	
3	617610,0	4743523,3	-7:33:45,0	42:50:00,0	
4	614204,6	4743466,0	-7:36:15,0	42:50:00,0	

Proxección U.T.M. Fuso 29
 Elipsóide GRS80
 Sistema de referencia ETRS89





CARTOGRAFÍA DAS FAIXAS SECUNDARIAS DE XESTIÓN DE BIOMASA

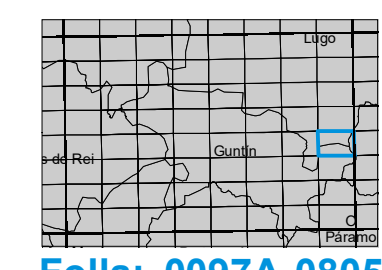
- Parcelas afectadas
- Solo de Nucleo Rural
- Delimitación Automática
- Faixa Protección 50m
- Solo Urbano
- Delimitación Enviada polo Concello
- Solo Urbanizable

Parcelas afectadas por faixas de 50 metros entorno a núcleos

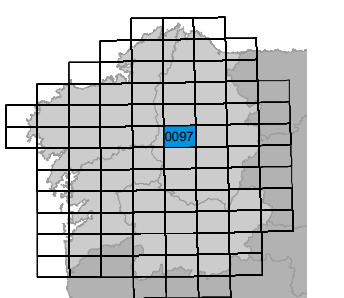
Coordenadas das esquinas da folla

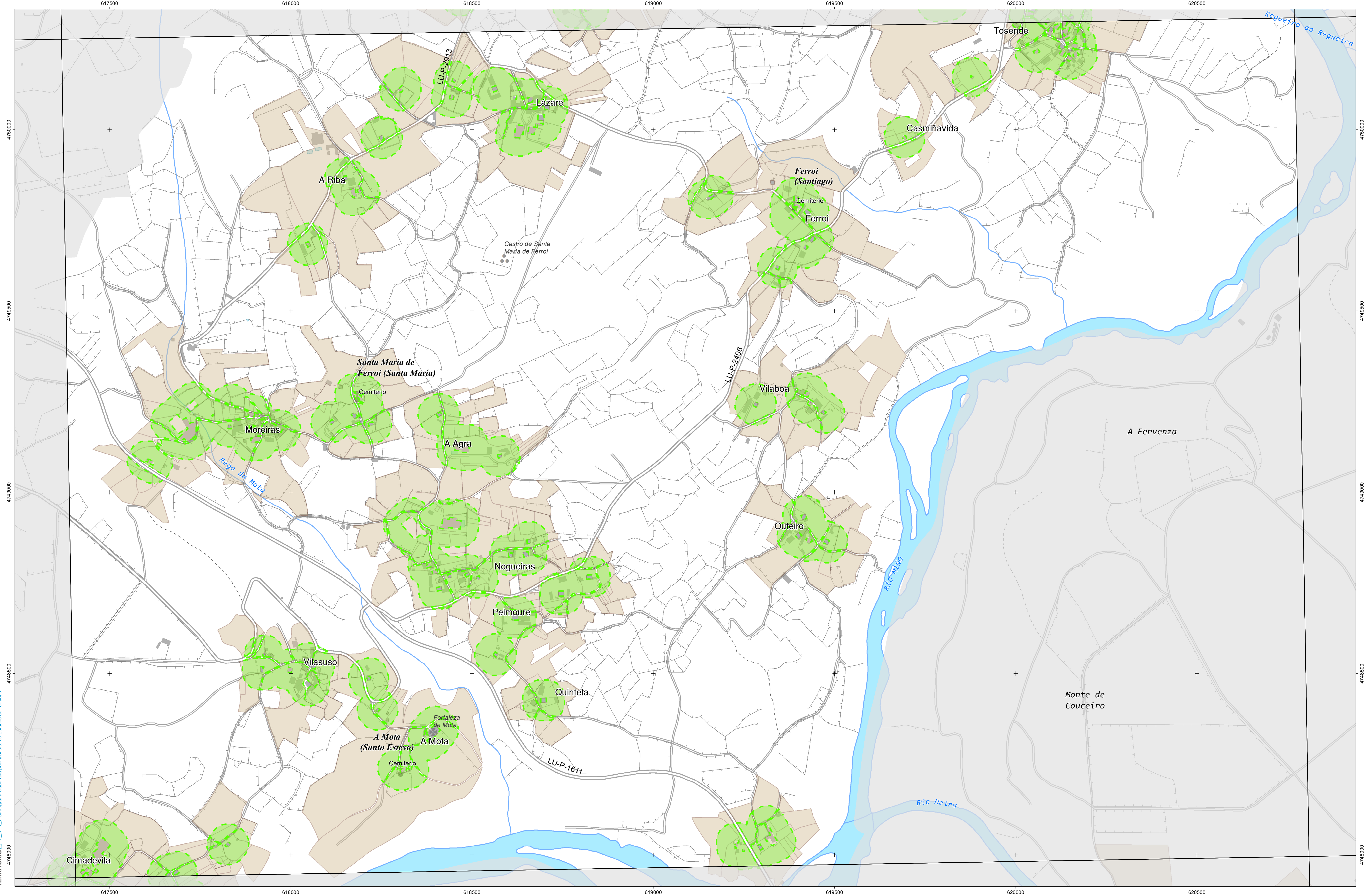
	UTM ED50 Fuso 29		Xeográficas ETRS89	
	x	y	Longitude	Latitude
1	617452,0	4752777,2	-7:33:45,0	42:55:00,0
2	620852,8	4752836,1	-7:31:15,0	42:55:00,0
3	620893,5	4750522,6	-7:31:15,0	42:53:45,0
4	617491,5	4750463,7	-7:33:45,0	42:53:45,0

Proxección U.T.M. Fuso 29
Escala de GRS80
Sistema de referencia ETRS89



Folla: 0097A-0805





INSTITUTO DE ESTUDIOS DO TERRITORIO
 Cartografía elaborada polo Instituto de Estudos do Territorio

CARTOGRAFÍA DAS FAIXAS SECUNDARIAS DE XESTIÓN DE BIOMASA

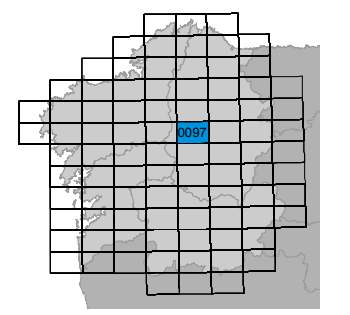
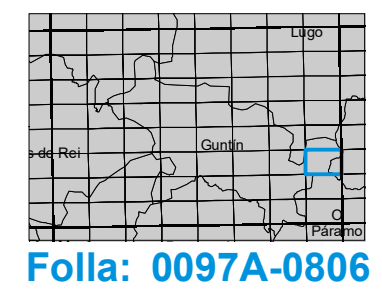
- | | | |
|----------------------|----------------------|------------------------------------|
| Parcelas afectadas | Solo de Nucleo Rural | Delimitación Automática |
| Faixa Protección 50m | Solo Urbano | Delimitación Enviada polo Concello |
| | Solo Urbanizable | |

Parcelas afectadas por faixas de 50 metros entorno a núcleos

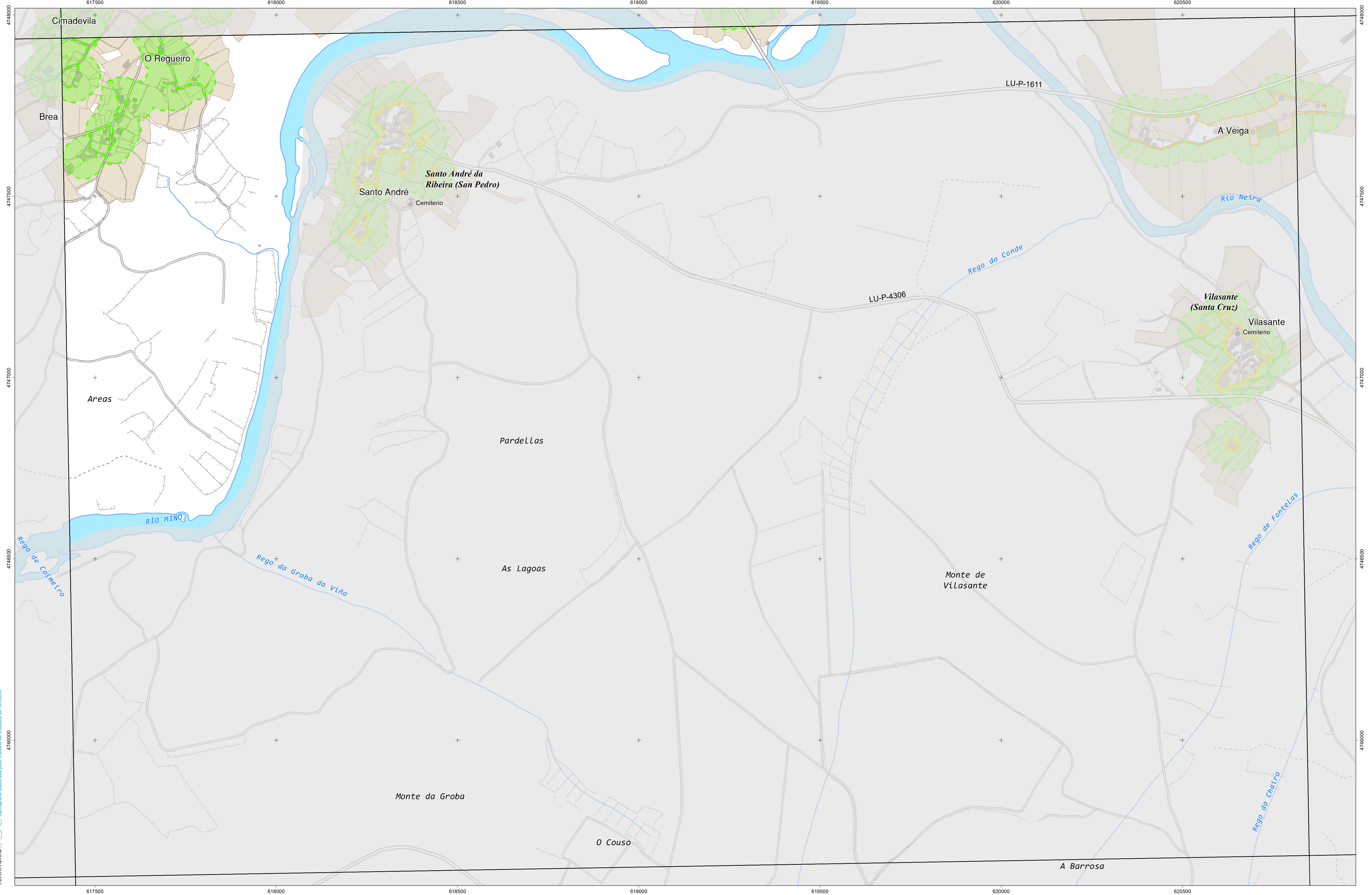
Coordenadas das esquinas da folla

UTM ED50 Fuso 29		Xeográficas ETRS89		
x	y	Longitude	Latitude	
1	617491,5	4750483,7	-7:33:45,0	42:53:45,0
2	620893,5	4750522,6	-7:31:15,0	42:53:45,0
3	620934,2	4748209,1	-7:31:15,0	42:52:30,0
4	617531,0	4748150,2	-7:33:45,0	42:52:30,0

Proxección U.T.M. Fuso 29
 Elipsóide GRS80
 Sistema de referencia ETRS89



Folla: 0097A-0806



CARTOGRAFÍA DAS FAIXAS SECUNDARIAS DE XESTIÓN DE BIOMASA

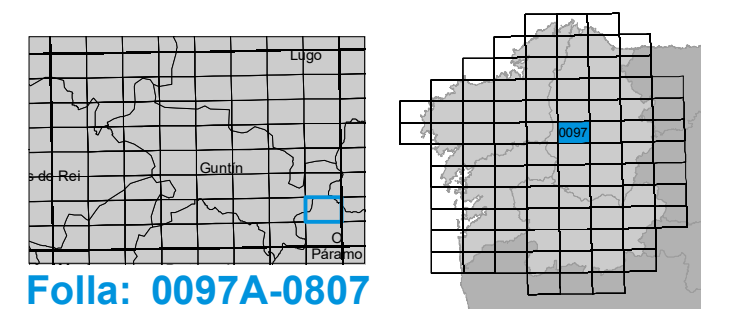
- | | | |
|----------------------|----------------------|------------------------------------|
| Parcelas afectadas | Solo de Nucleo Rural | Delimitación Automática |
| Faixa Protección 50m | Solo Urbano | Delimitación Enviada polo Concello |
| Solo Urbanizable | | |

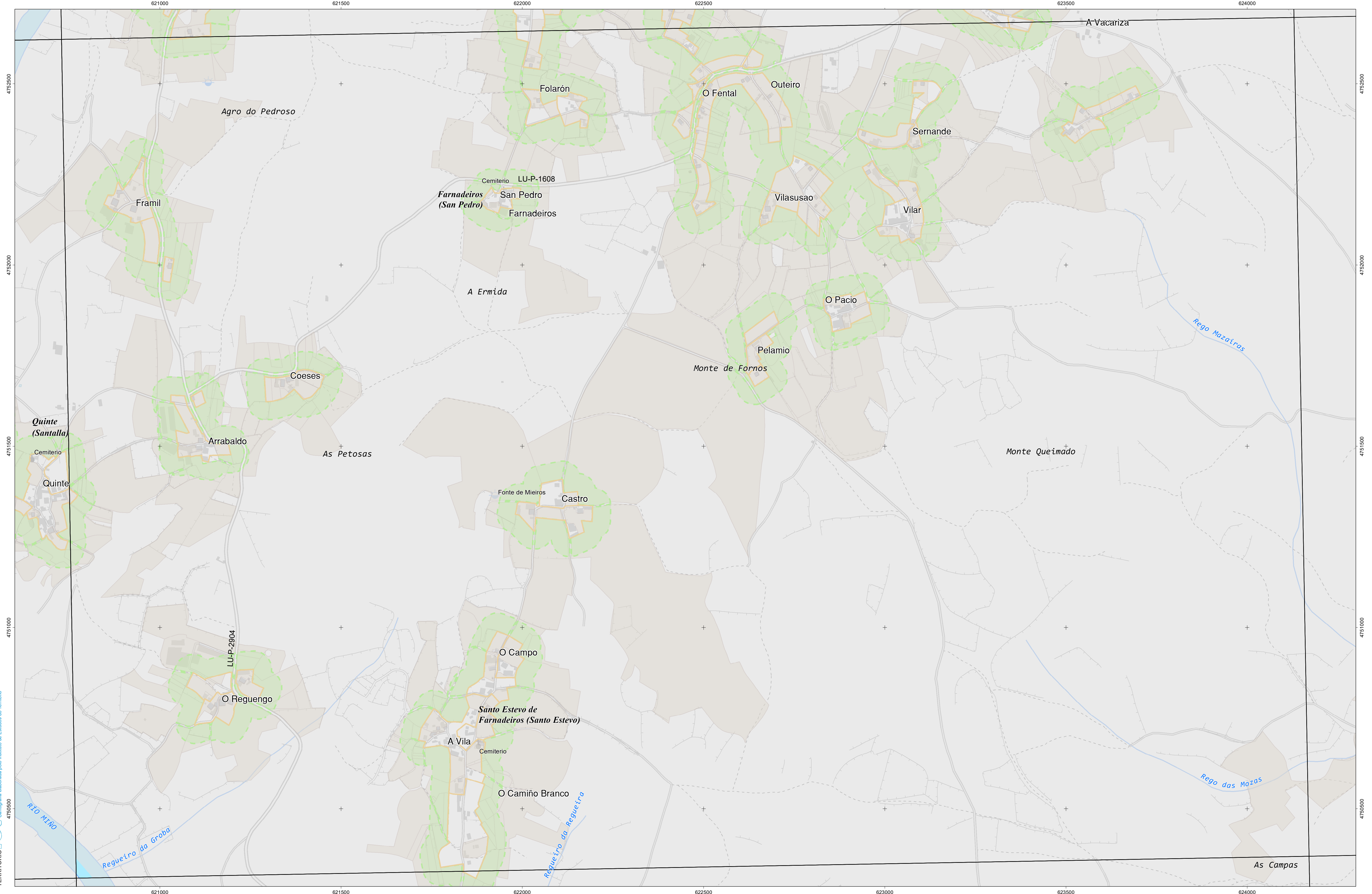
Parcelas afectadas por faixas de 50 metros entorno a núcleos

Coordenadas das esquinas da folla

UTM ED50 Fuso 29	X	Y	Xeográficas ETRS89	Latitude
1	617531,0	4748150,2	-7:33:45,0	42:52:30,0
2	620934,2	4748209,1	-7:31:15,0	42:52:30,0
3	620974,8	4745895,6	-7:31:15,0	42:51:15,0
4	617570,5	4745836,7	-7:33:45,0	42:51:15,0

Proxección U.T.M. Fuso 29
 Elipse de GRS80
 Sistema de referencia ETRS89





CARTOGRAFÍA DAS FAIXAS SECUNDARIAS DE XESTIÓN DE BIOMASA

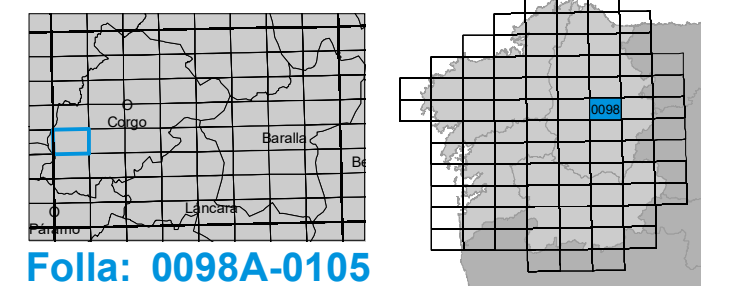


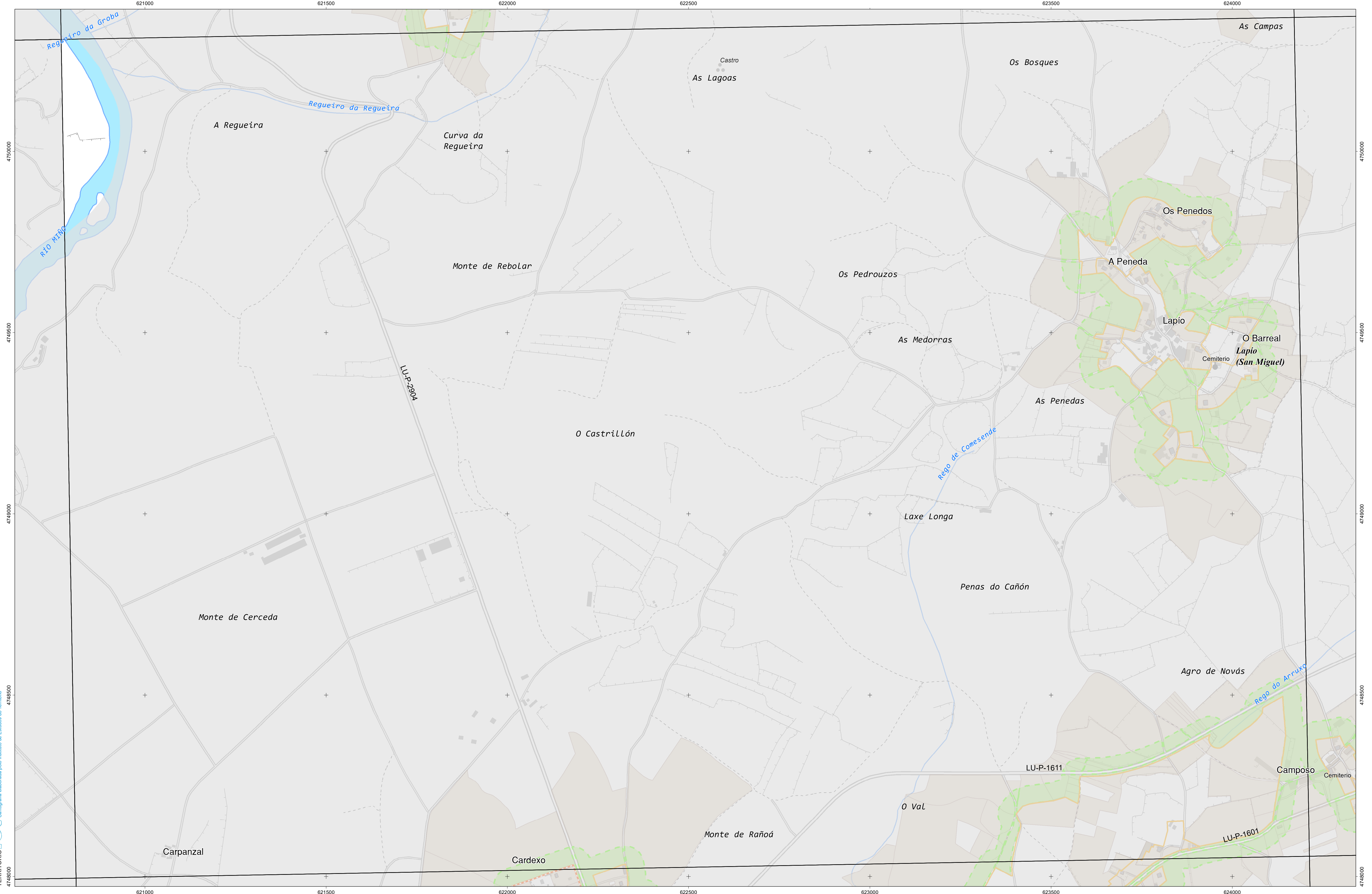
Parcelas afectadas por faixas de 50 metros entorno a núcleos

Coordenadas das esquinas da folla

UTM ED50 Fuso 29		Xeográficas ETRS89	
x	y	Longitude	Latitude
1 620852,8	4752836,1	-7.31.15,0	42.55.00,0
2 624253,6	4752896,7	-7.28.45,0	42.55.00,0
3 624295,5	4750583,2	-7.28.45,0	42.53.45,0
4 620893,5	4750522,6	-7.31.15,0	42.53.45,0

Proxección U.T.M. Fuso 29
Elipeide GRS80
Sistema de referencia ETRS89





CARTOGRAFÍA DAS FAIXAS SECUNDARIAS DE XESTIÓN DE BIOMASA

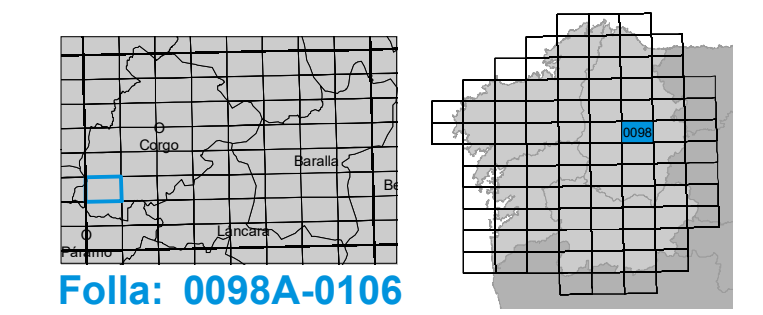
- Parcelas afectadas
- Solo de Nucleo Rural
- Delimitación Automática
- Faixa Protección 50m
- Solo Urbano
- Delimitación Enviada polo Concello
- Solo Urbanizable

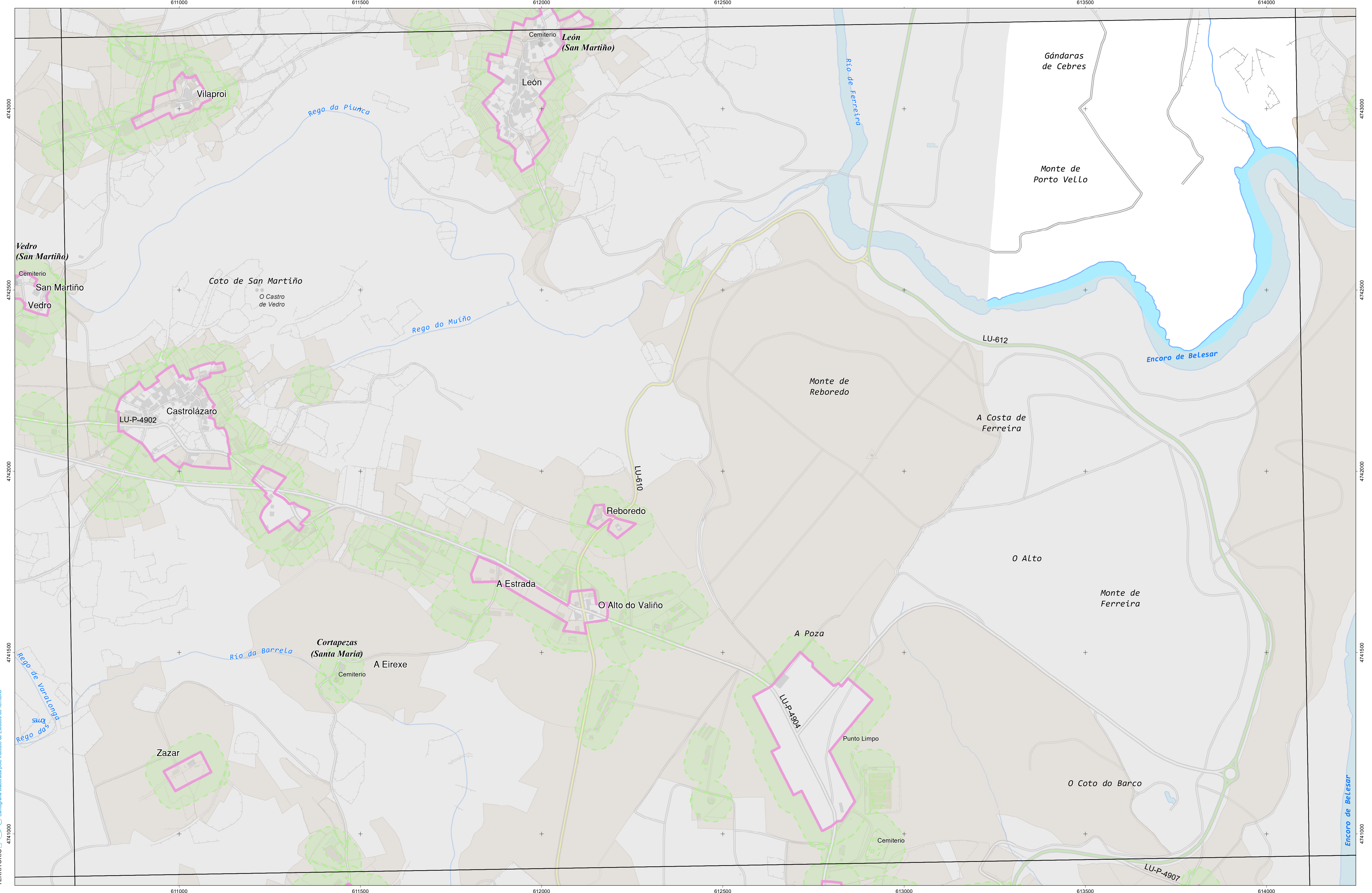
Parcelas afectadas por faixas de 50 metros entorno a núcleos

Coordenadas das esquinas da folla

UTM ED50 Fuso 29		Xeográficas ETRS89	
x	y	Longitude	Latitude
1	620893,5	4750522,6	-7:31:15,0 42:53:45,0
2	624295,5	4750583,2	-7:28:45,0 42:53:45,0
3	624337,3	4748289,7	-7:28:45,0 42:52:30,0
4	620934,2	4748209,1	-7:31:15,0 42:52:30,0

Proxección U.T.M. Fuso 29
 Elipsoidal GRS80
 Sistema de referencia ETRS89





CARTOGRAFÍA DAS FAIXAS SECUNDARIAS DE XESTIÓN DE BIOMASA

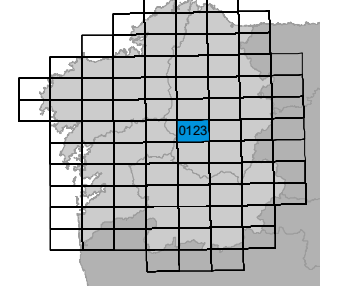
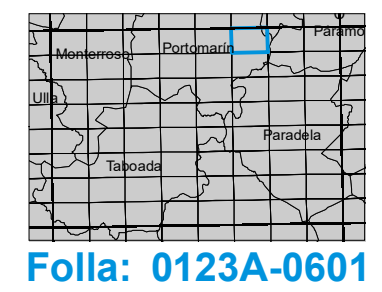


Parcelas afectadas por faixas de 50 metros entorno a núcleos

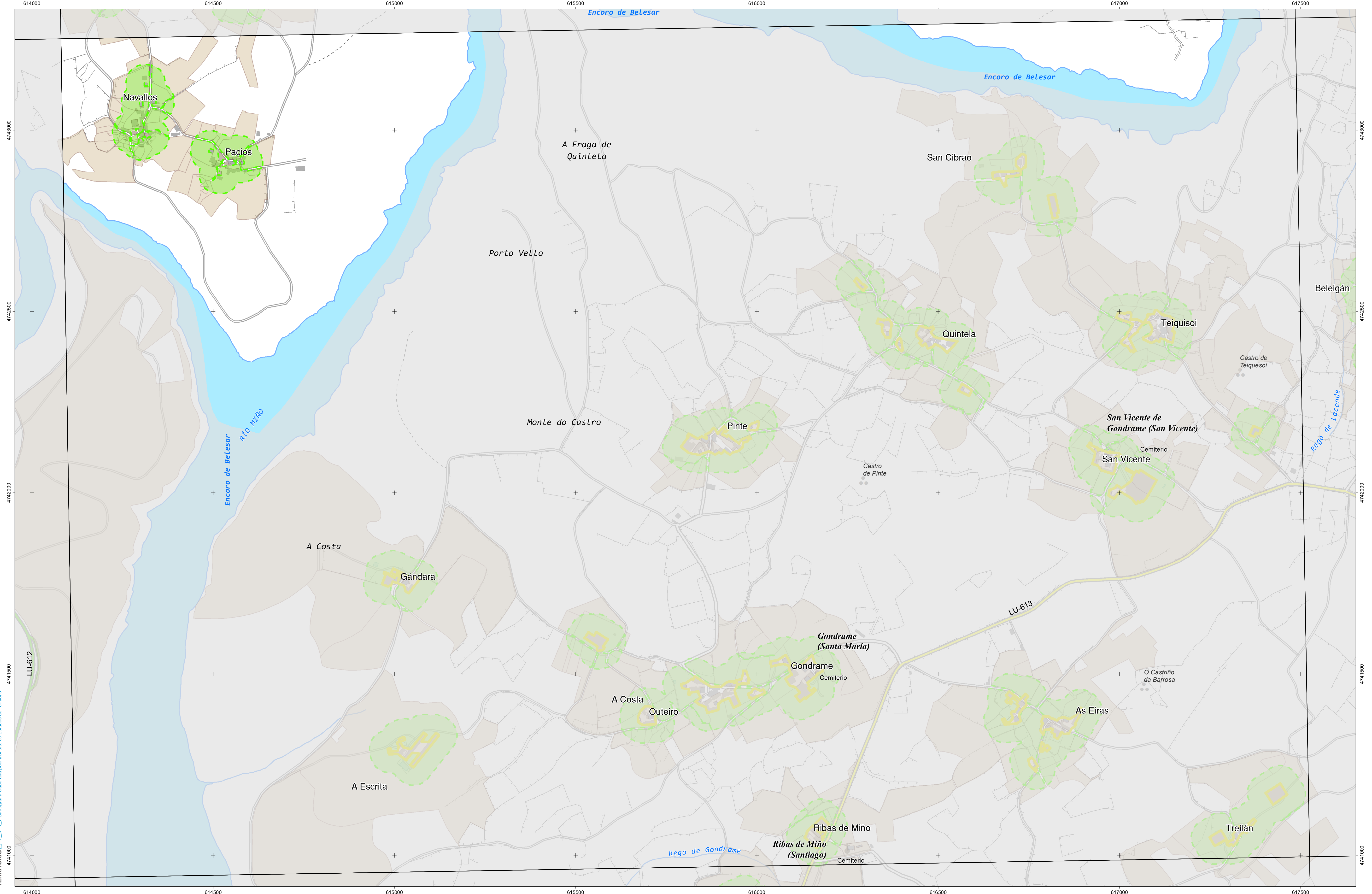
Coordenadas das esquinas da folla

UTM ED50 Fuso 29	X	Y	Xeográficas ETRS89	Latitude
			Longitude	
1	610799,2	4743410,5	-7:38:45,0	42:50:00,0
2	614204,6	4743486,0	-7:36:15,0	42:50:00,0
3	614242,9	4741152,6	-7:36:15,0	42:48:45,0
4	610836,4	4741097,0	-7:38:45,0	42:48:45,0

Proxección U.T.M. Fuso 29
Escala de GRSS0
Sistema de referencia ETRS89



Folla: 0123A-0601



CARTOGRAFÍA DAS FAIXAS SECUNDARIAS DE XESTIÓN DE BIOMASA

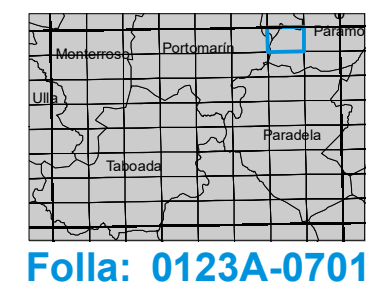
- Parcelas afectadas
- Faixa Protección 50m
- Solo de Nucleo Rural
- Solo Urbano
- Solo Urbanizable
- Delimitación Automática
- Delimitación Enviada polo Concello

Parcelas afectadas por faixas de 50 metros entorno a núcleos

Coordenadas das esquinas da folla

UTM ED50 Fuso 29	X	Y	Xeográficas ETRS89	Latitude
1	614204,6	4743466,0	-7:36:15,0	42:50:00,0
2	617610,0	4743523,3	-7:33:45,0	42:50:00,0
3	617649,5	4741209,8	-7:33:45,0	42:48:45,0
4	614242,9	4741152,6	-7:36:15,0	42:48:45,0

Proxección U.T.M. Fuso 29
 Elipsoide GRS80
 Sistema de referencia ETRS89



Folla: 0123A-0701